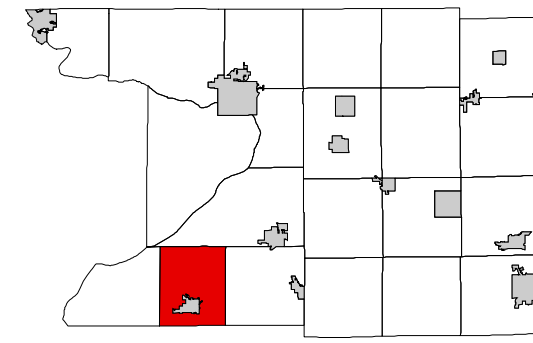


# TOWN OF LODI

## T10N R8E

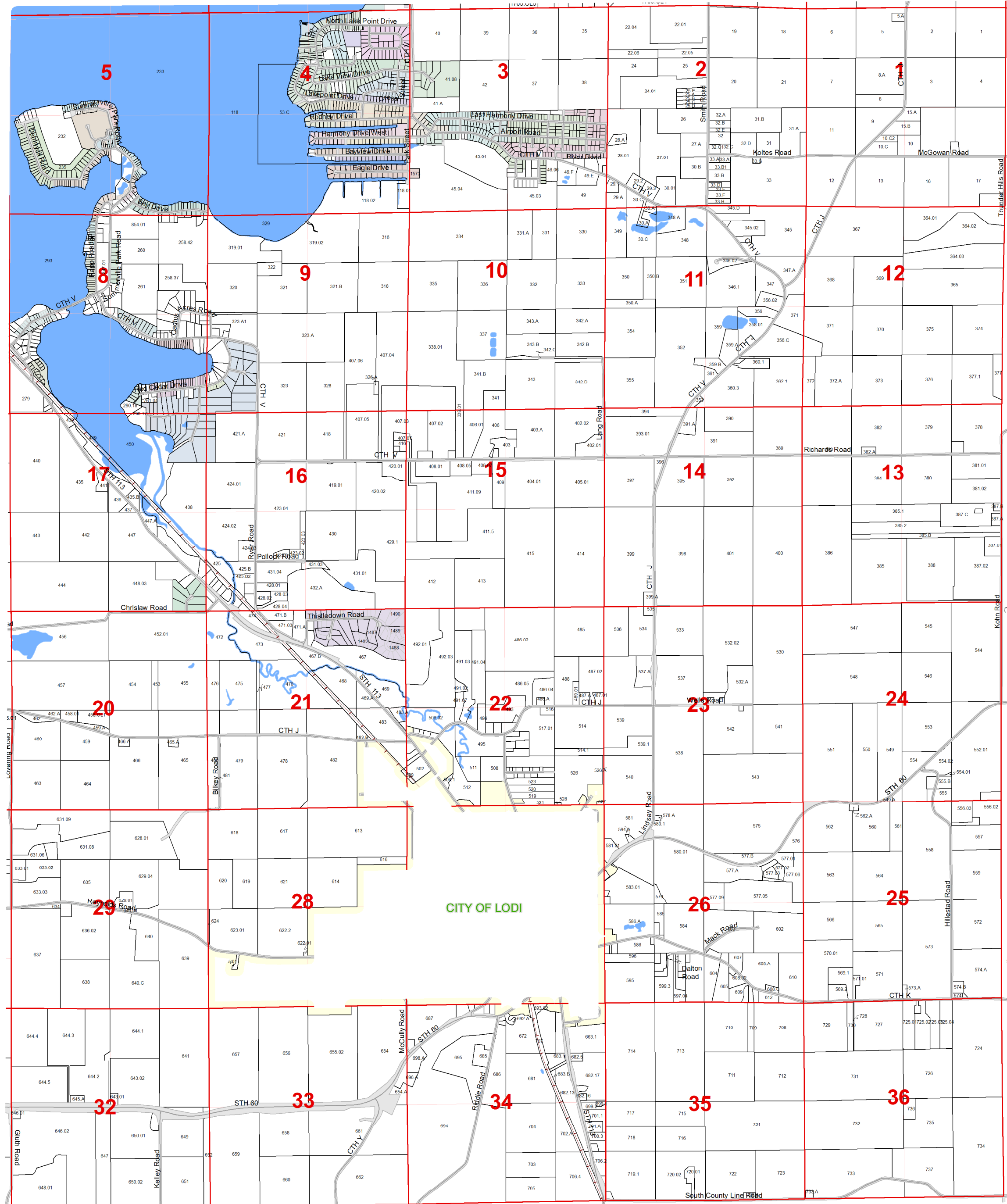


5	4	3	2	1
8	9	10	11	12
17	16	15	14	13
20	21	22	23	24
29	28	27	26	25
32	33	34	35	36

SEE TOWN OF DEKORRA

SEE TOWN OF WEST POINT

SEE TOWN OF ARLINGTON

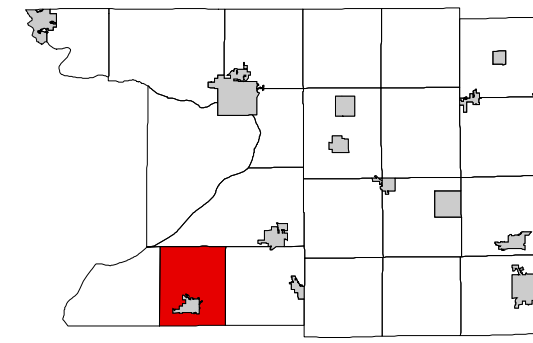


SEE DANE COUNTY

# TOWN OF LODI

## SECTION 1 T10N R8E

1 inch = 400 feet 1:4,800



5	4	3	2	1
8	9	10	11	12
17	16	15	14	13
20	21	22	23	24
29	28	27	26	25
32	33	34	35	36

SEE SECTION 36 TOWN OF DEKORRA

SEE SECTION 02 TOWN OF LODI

SEE SECTION 06 TOWN OF ARLINGTON

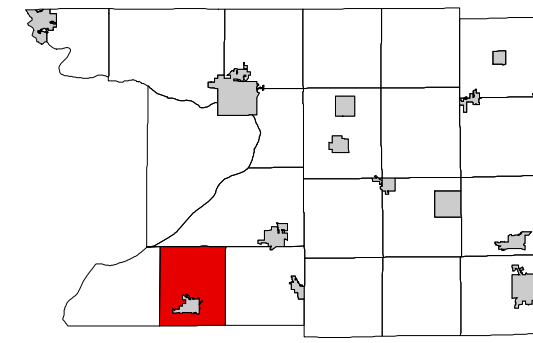


SEE SECTION 12 TOWN OF LODI

# TOWN OF LODI

## SECTION 2 T10N R8E

1 inch = 400 feet 1:4,800



5	4	3	2	1
8	9	10	11	12
17	16	15	14	13
20	21	22	23	24
29	28	27	26	25
32	33	34	35	36

SEE SECTION 35 TOWN OF DEKORRA

SEE SECTION 03 TOWN OF LODI

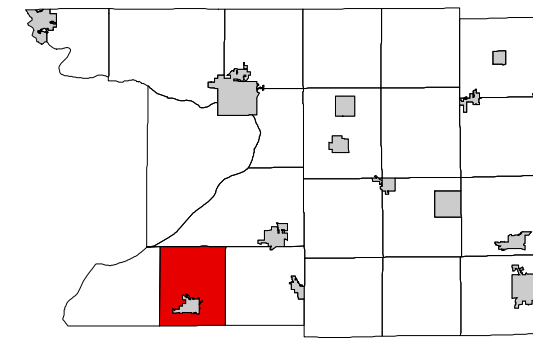
SEE SECTION 01 TOWN OF LODI



SEE SECTION 11 TOWN OF LODI

# TOWN OF LODI SECTION 3 T10N R8E

1 inch = 400 feet 1:4,800

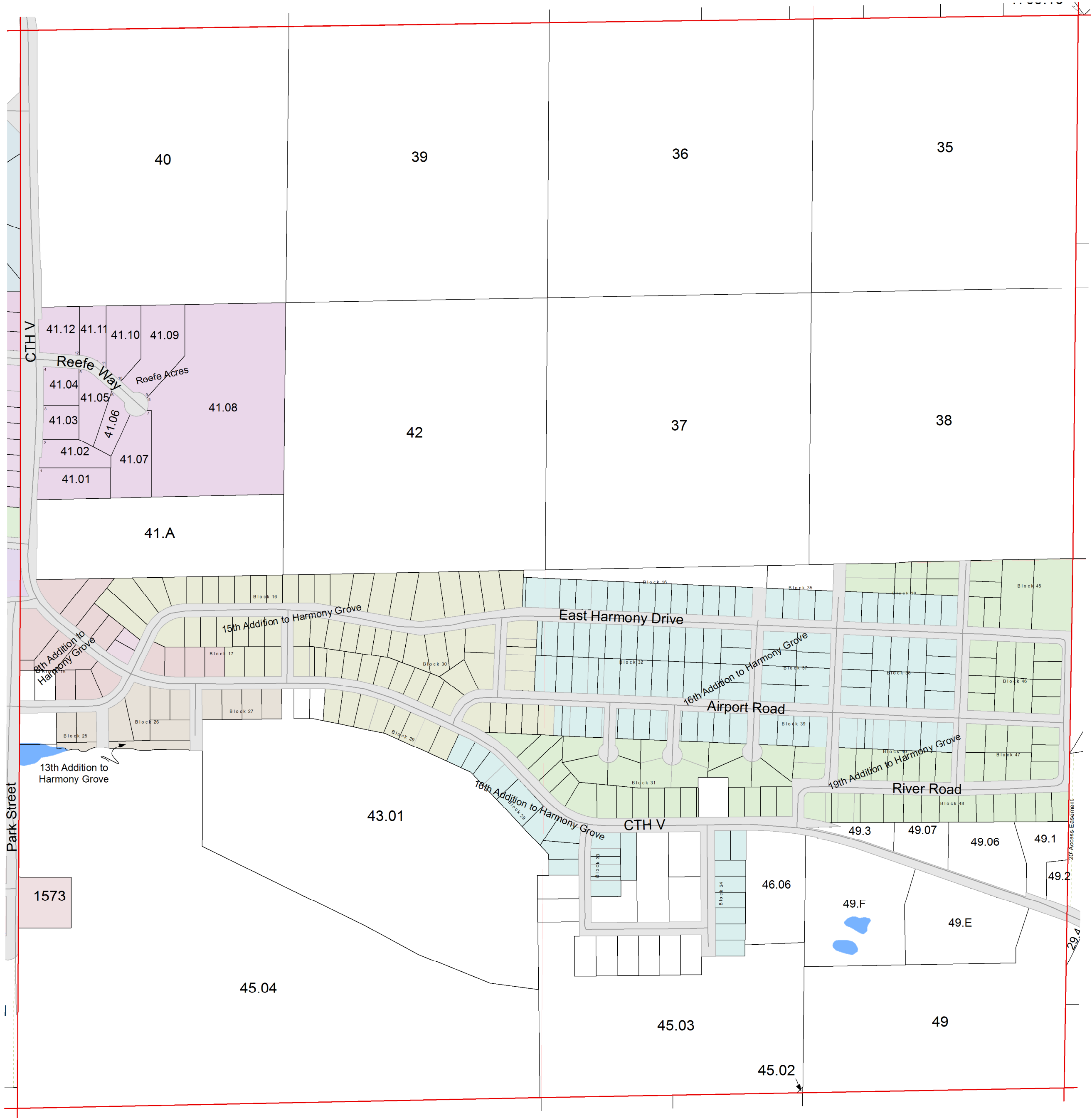


5	4	3	2	1
8	9	10	11	12
17	16	15	14	13
20	21	22	23	24
29	28	27	26	25
32	33	34	35	36

SEE SECTION 34 TOWN OF DEKORRA

SEE SECTION 04 - DETAIL BSECTION 04 TOWN OF LODI

SEE SECTION 02 TOWN OF LODI



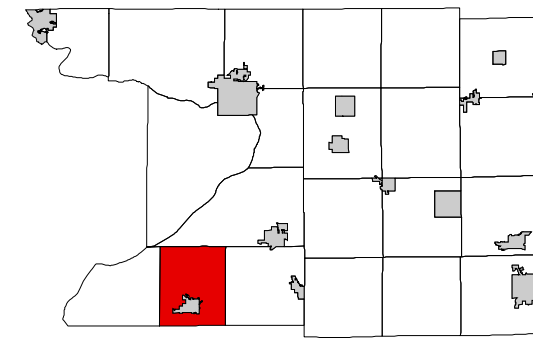
SEE SECTION 10 TOWN OF LODI

# TOWN OF LODI

## SECTION 3 T10N R8E

1 inch = 200 feet 1:2,400

SEE SECTION 05 TOWN OF LODI



5	4	3	2	1
8	9	10	11	12
17	16	15	14	13
20	21	22	23	24
29	28	27	26	25
32	33	34	35	36

SEE SECTION 03 - DETAIL B TOWN OF LODI



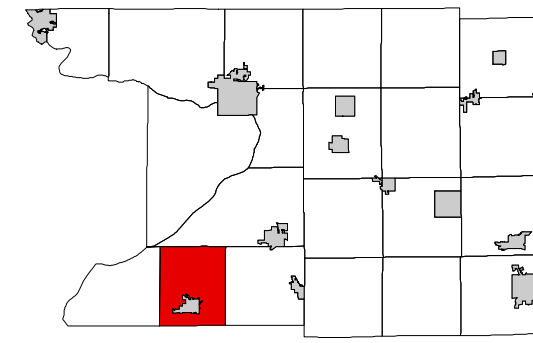
SEE SECTION 02 TOWN OF LODI

SEE SECTION 05 TOWN OF LODI

# TOWN OF LODI

## SECTION 3 T10N R8E

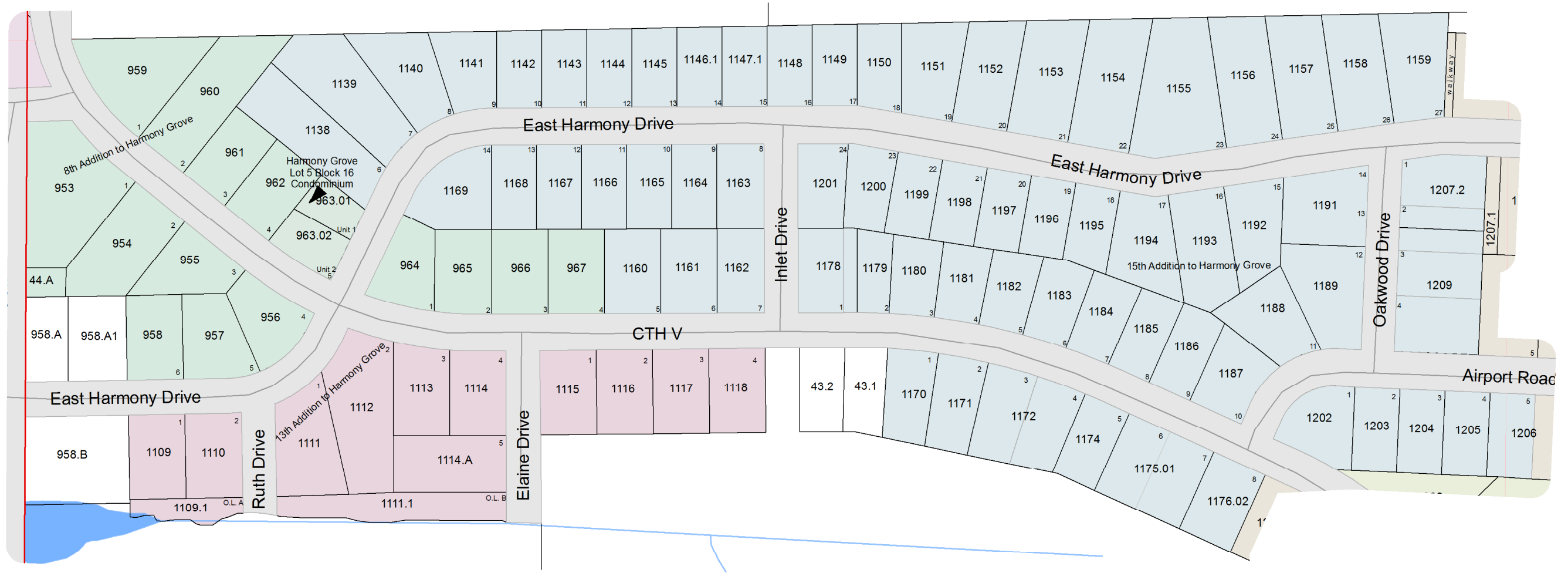
1 inch = 200 feet 1:2,400



5	4	3	2	1
8	9	10	11	12
17	16	15	14	13
20	21	22	23	24
29	28	27	26	25
32	33	34	35	36

SEE SECTION 05 TOWN OF LODI

SEE SECTION 04 - DETAIL B TOWN OF LODI



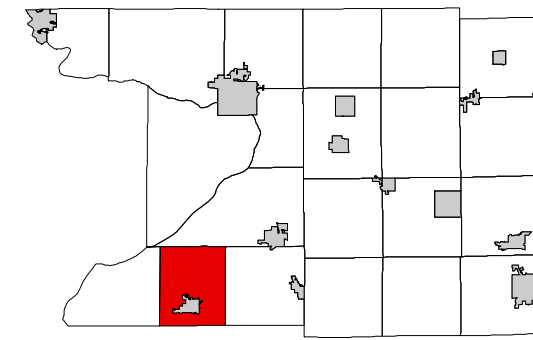
SEE SECTION 03 - DETAIL A TOWN OF LODI

SEE SECTION 05 TOWN OF LODI

# TOWN OF LODI

## SECTION 4 T10N R8E

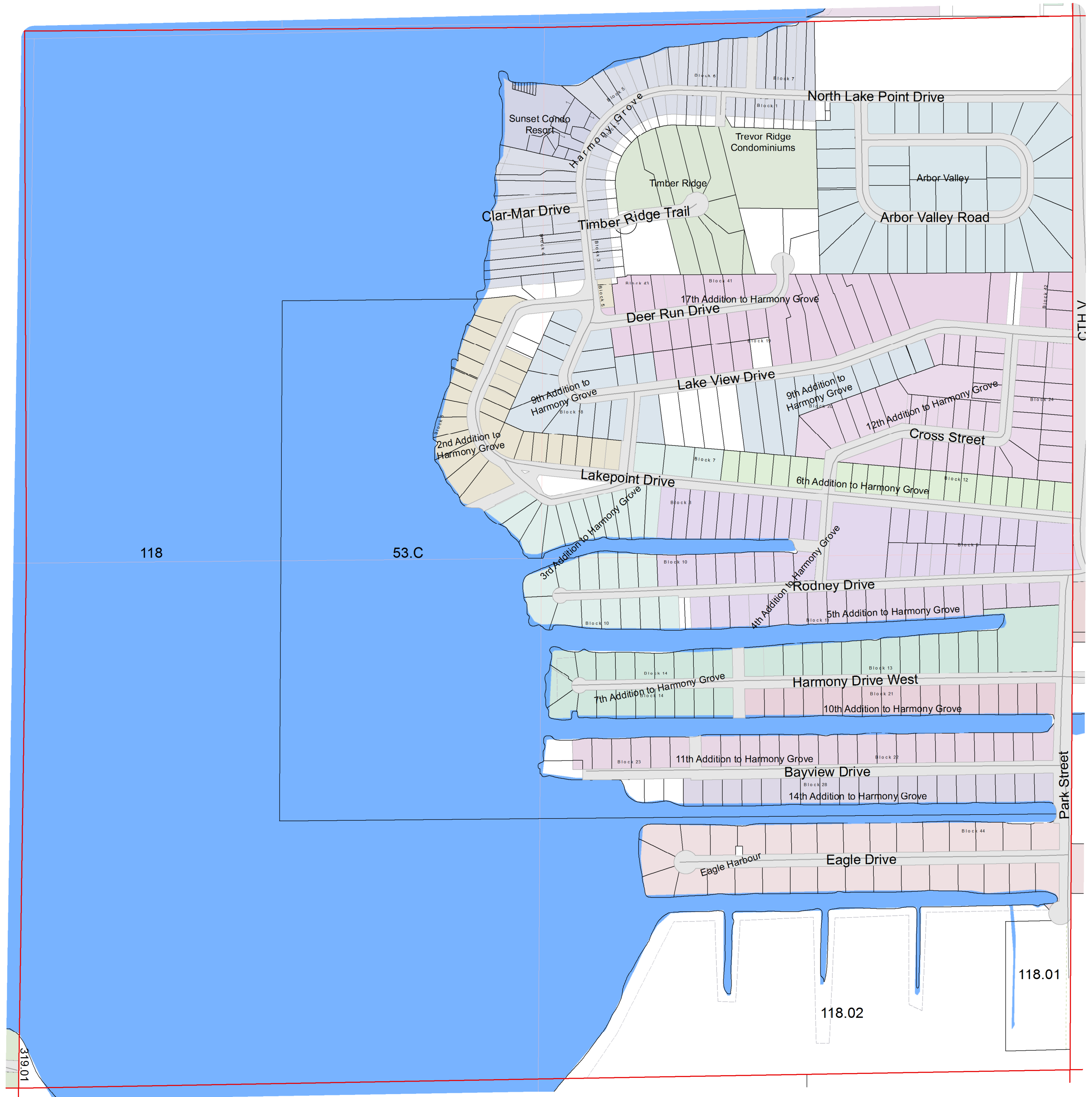
1 inch = 400 feet 1:4,800



5	4	3	2	1
8	9	10	11	12
17	16	15	14	13
20	21	22	23	24
29	28	27	26	25
32	33	34	35	36

SEE SECTION 33 TOWN OF DEKORRA

SEE SECTION 05 TOWN OF LODI



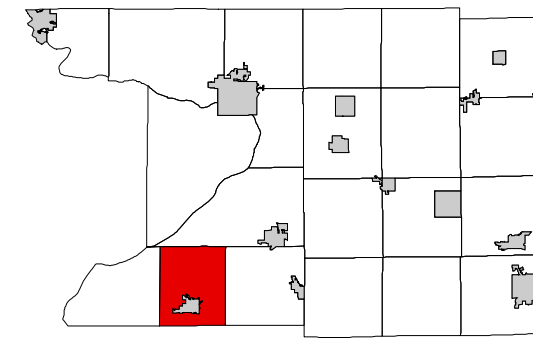
SEE SECTION 04 - DETAIL B SECTION 03 SECTION 03 - DETAIL B TOWN OF LODI TOWN OF LODI

SEE SECTION 09 TOWN OF LODI

# TOWN OF LODI

## SECTION 4 T10N R8E

1 inch = 200 feet 1:2,400



5	4	3	2	1
8	9	10	11	12
17	16	15	14	13
20	21	22	23	24
29	28	27	26	25
32	33	34	35	36

SEE WISCONSIN RIVER



SEE SECTION 03 TOWN OF LODI

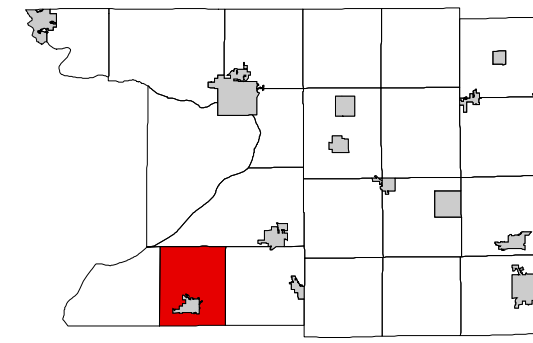
SEE SECTION 04 - DETAIL B TOWN OF LODI



# TOWN OF LODI

## SECTION 4 T10N R8E

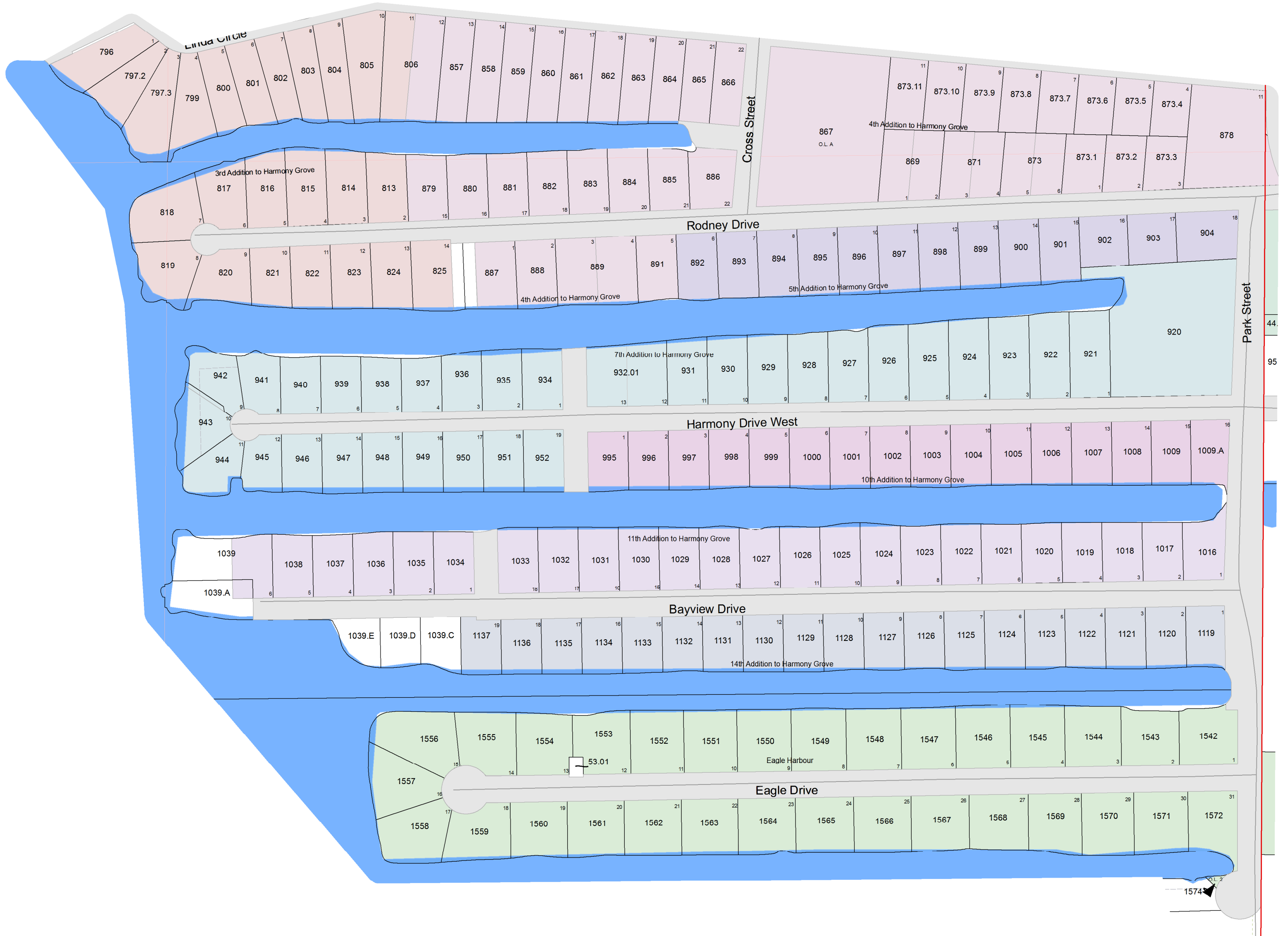
1 inch = 200 feet 1:2,400



5	4	3	2	1
8	9	10	11	12
17	16	15	14	13
20	21	22	23	24
29	28	27	26	25
32	33	34	35	36

SEE SECTION 04 - DETAIL A TOWN OF LODI

SEE SECTION 04 TOWN OF LODI



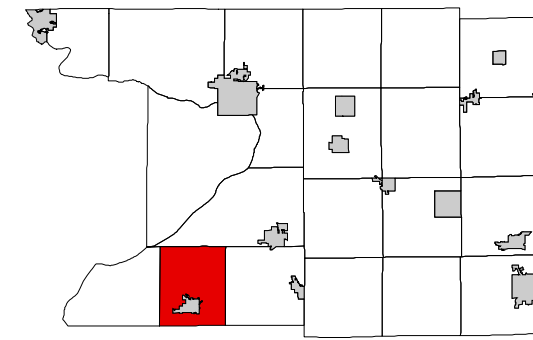
SEE SECTION 03 - DETAIL B TOWN OF LODI

SEE SECTION 05 TOWN OF LODI

# TOWN OF LODI

## SECTION 5 T10N R8E

1 inch = 400 feet 1:4,800



5	4	3	2	1
8	9	10	11	12
17	16	15	14	13
20	21	22	23	24
29	28	27	26	25
32	33	34	35	36

SEE WISCONSIN RIVER



SEE SECTION 06 TOWN OF WEST POINT

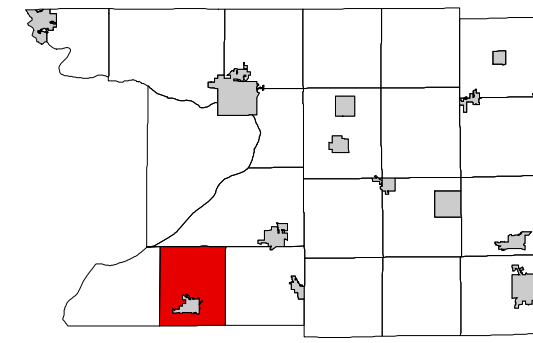
SEE SECTION 04 TOWN OF LODI

SEE SECTION 08 TOWN OF LODI

# TOWN OF LODI

## SECTION 5 T10N R8E

1 inch = 200 feet 1:2,400



5	4	3	2	1
8	9	10	11	12
17	16	15	14	13
20	21	22	23	24
29	28	27	26	25
32	33	34	35	36

SEE SECTION 05 TOWN OF LODI



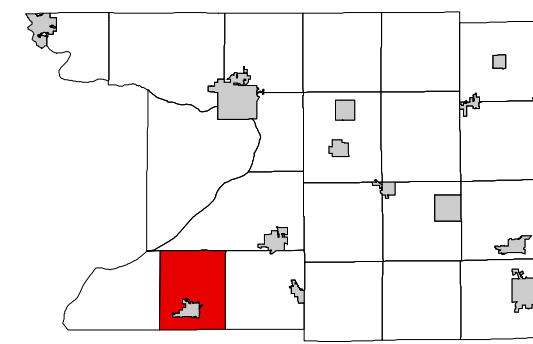
SEE SECTION 05 TOWN OF LODI

# TOWN OF LODI

## SECTIONS 5 & 8 T10N R8E

1 inch = 200 feet 1:2,400

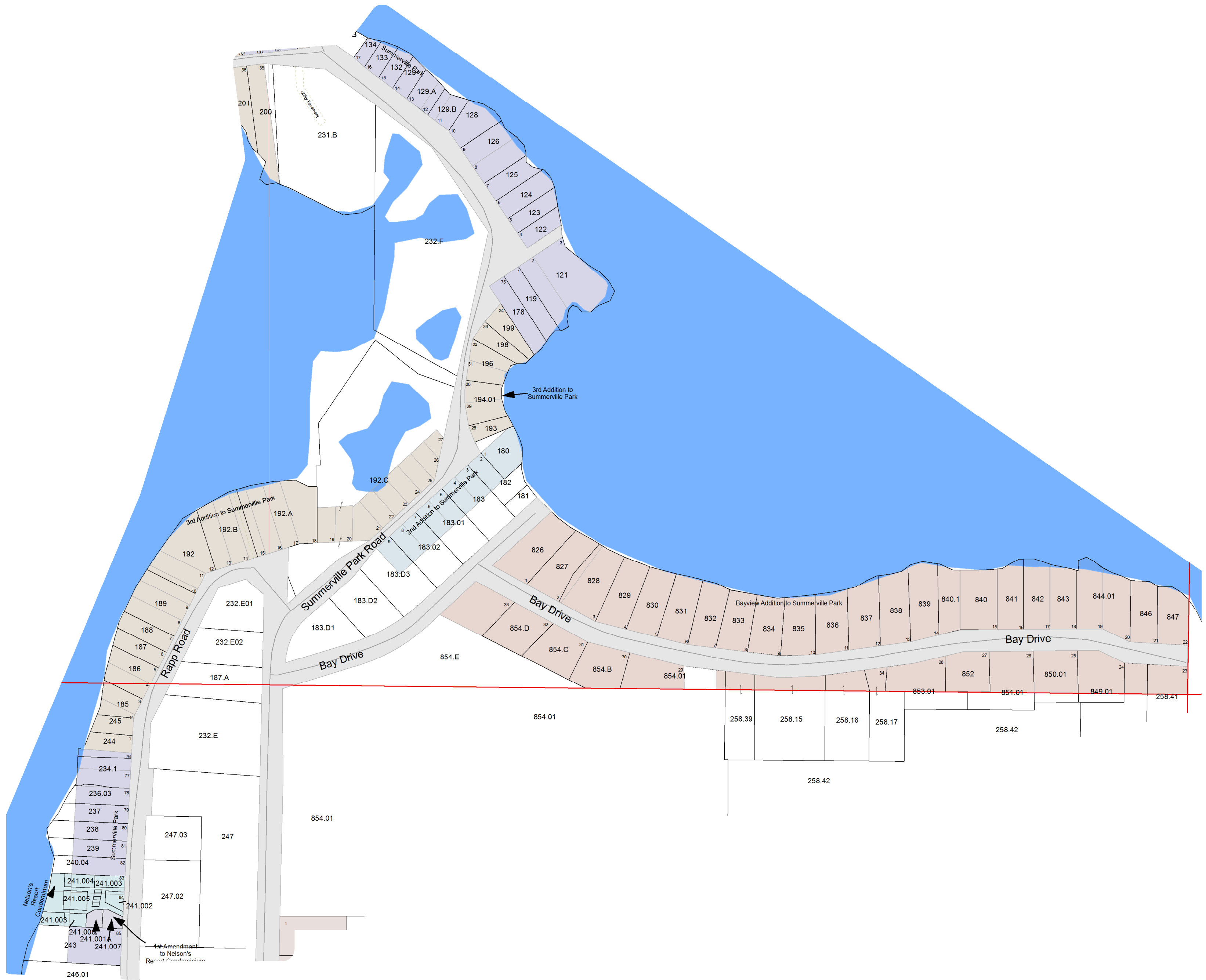
SEE SECTION 05 TOWN OF LODI



5	4	3	2	1
8	9	10	11	12
17	16	15	14	13
20	21	22	23	24
29	28	27	26	25
32	33	34	35	36

SEE SECTIONS 5 & 8 TOWN OF LODI

SEE SECTION 04 TOWN OF LODI

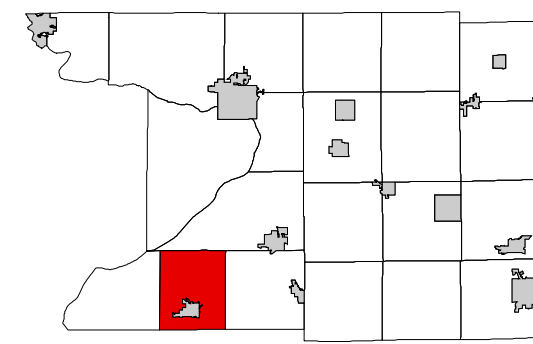


SEE SECTION 08 TOWN OF LODI

# TOWN OF LODI

## SECTION 8 T10N R8E

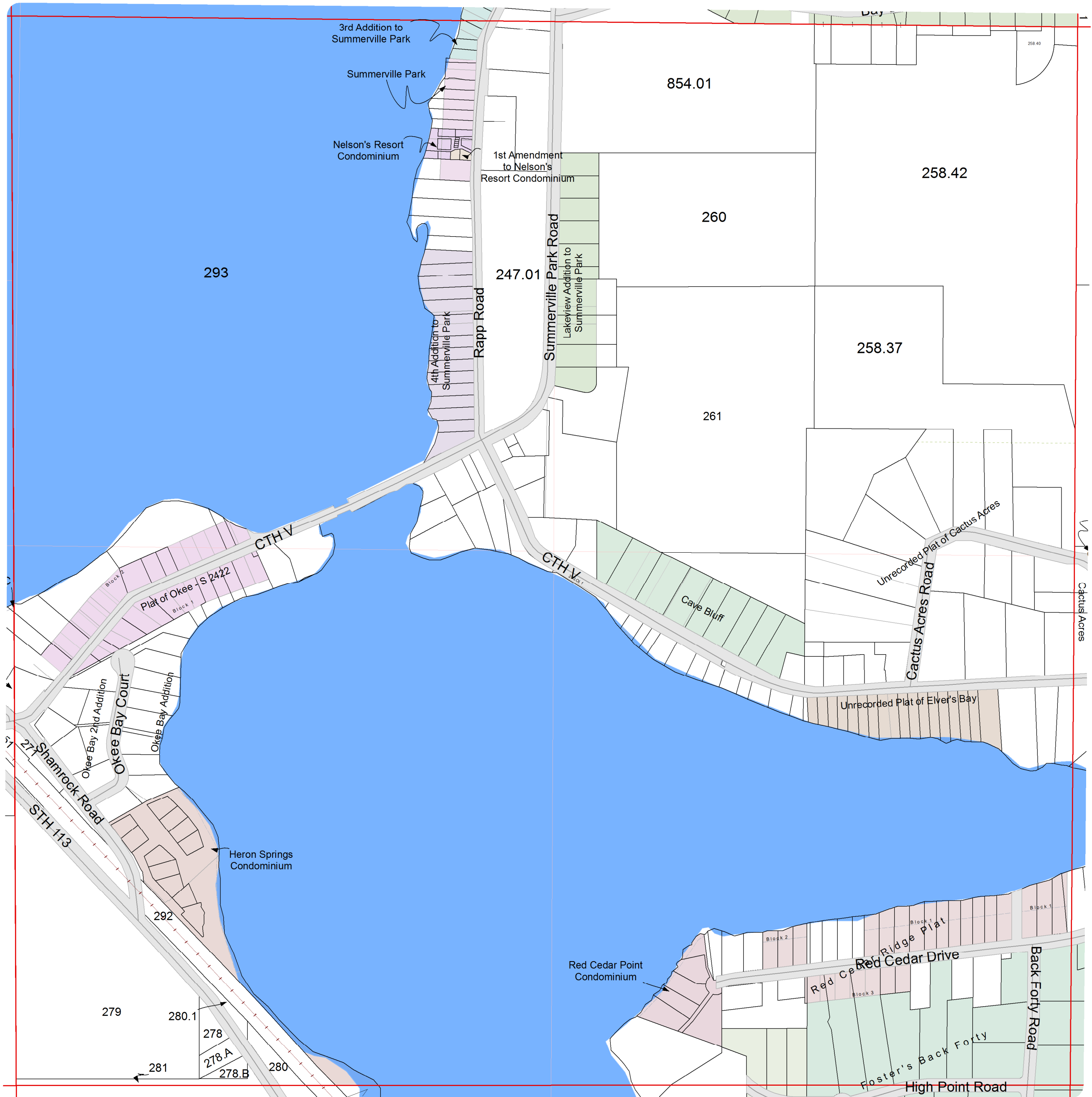
1 inch = 400 feet 1:4,800



5	4	3	2	1
8	9	10	11	12
17	16	15	14	13
20	21	22	23	24
29	28	27	26	25
32	33	34	35	36

SEE SECTION 5 TOWN OF LODI

SEE SECTION 07 TOWN OF WEST POINT



SEE SECTION 09 TOWN OF LODI

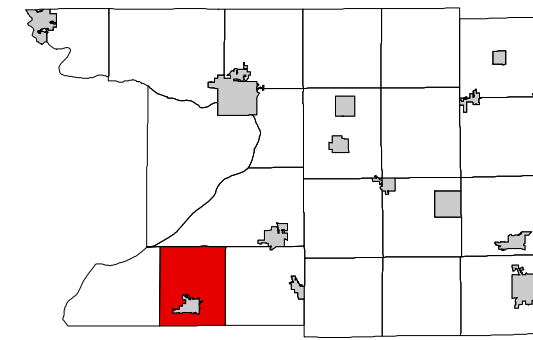
SEE SECTION 17 TOWN OF LODI

# TOWN OF LODI

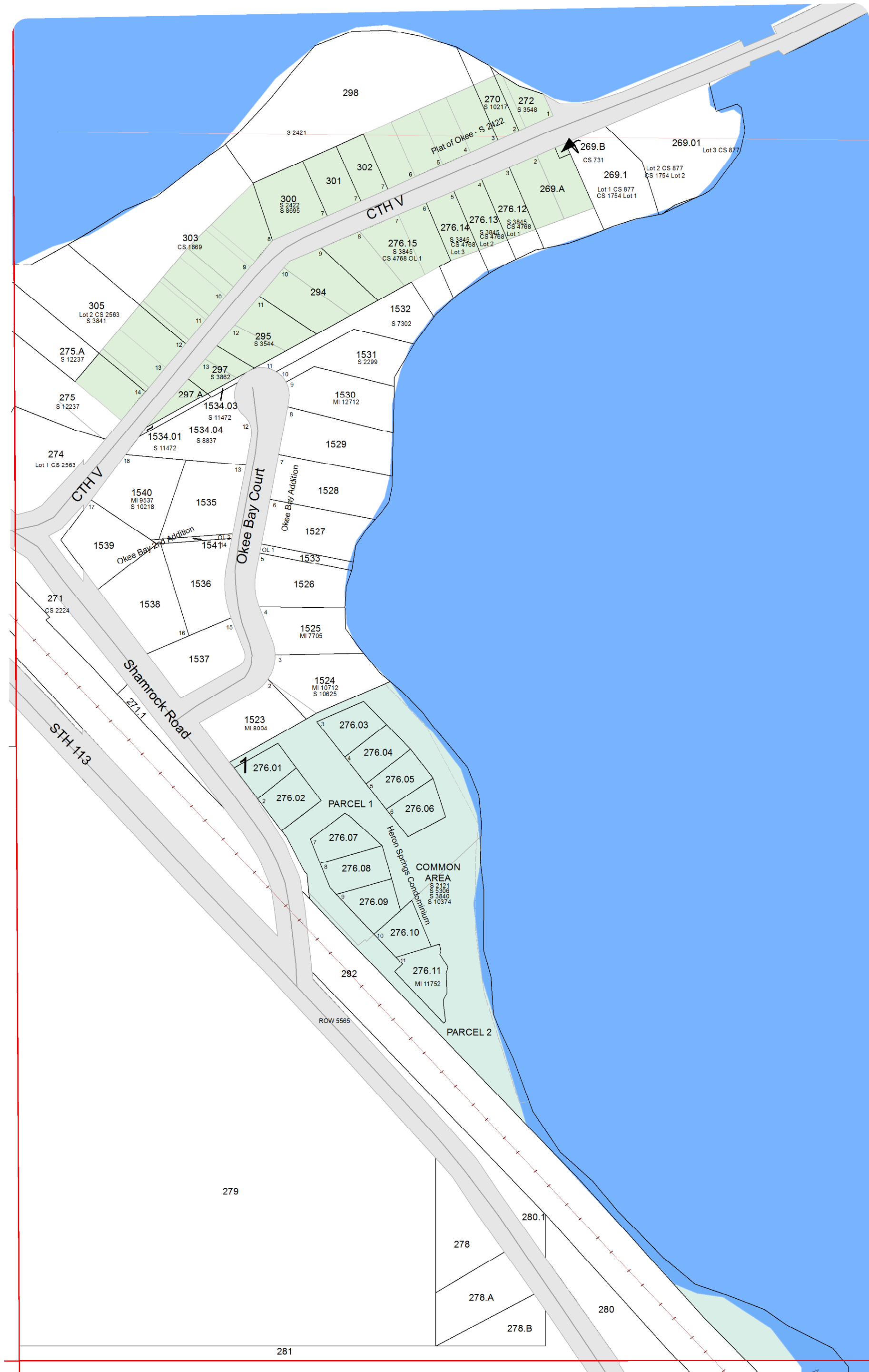
## SECTION 8 T10N R8E

1 inch = 200 feet 1:2,400

SEE SECTION 08 TOWN OF LODI



5	4	3	2	1
8	9	10	11	12
17	16	15	14	13
20	21	22	23	24
29	28	27	26	25
32	33	34	35	36



SEE SECTION 07 TOWN OF WEST POINT

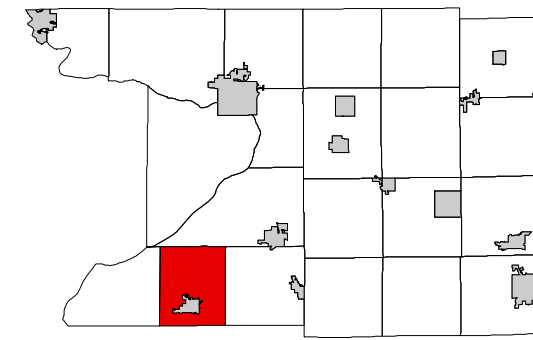
SEE SECTION 08 TOWN OF LODI

SEE SECTION 17 TOWN OF LODI

# TOWN OF LODI

## SECTION 8 T10N R8E

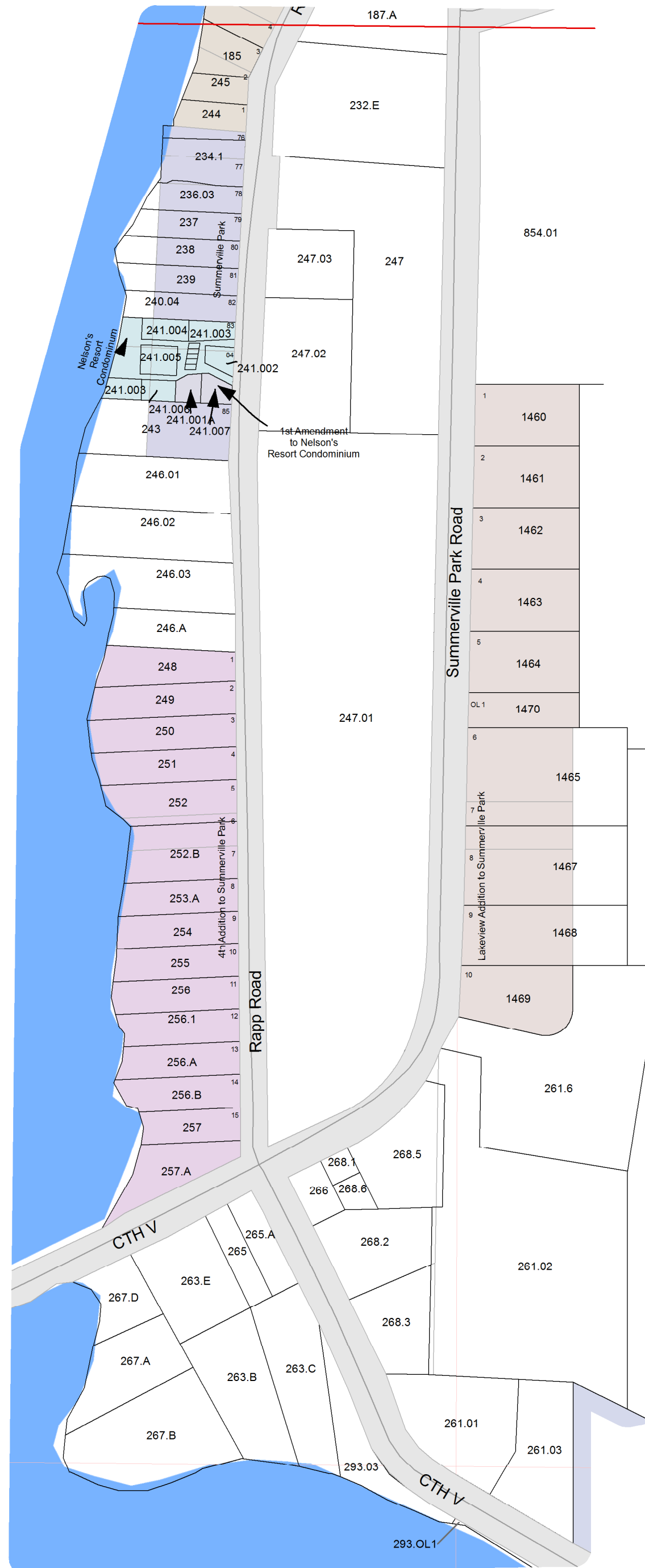
1 inch = 200 feet 1:2,400



5	4	3	2	1
8	9	10	11	12
17	16	15	14	13
20	21	22	23	24
29	28	27	26	25
32	33	34	35	36

SEE SECTION 05 & 08 - DETAIL TOWN OF LODI

SEE SECTION 08 TOWN OF LODI



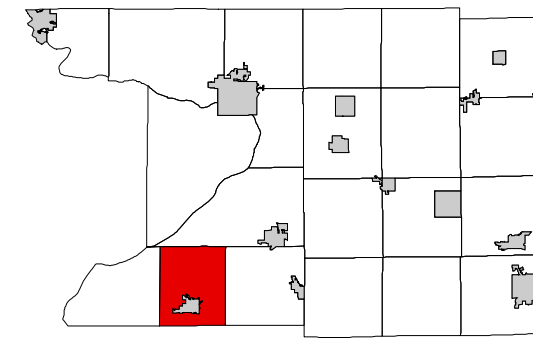
SEE SECTION 08 TOWN OF LODI

SEE SECTION 08 TOWN OF LODI

# TOWN OF LODI

## SECTION 8 T10N R8E

1 inch = 200 feet 1:2,400



5	4	3	2	1
8	9	10	11	12
17	16	15	14	13
20	21	22	23	24
29	28	27	26	25
32	33	34	35	36

SEE SECTION 08 TOWN OF LODI

SEE SECTION 08 TOWN OF LODI



SEE SECTION 09 TOWN OF LODI

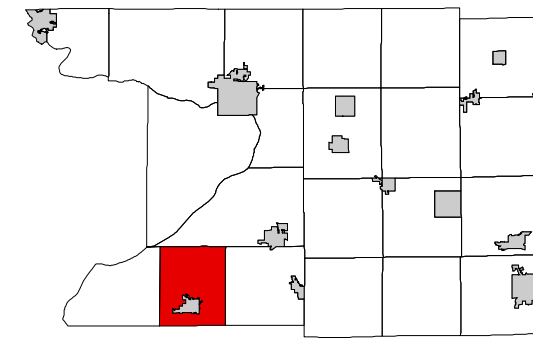
SEE SECTION 08 TOWN OF LODI



# TOWN OF LODI

## SECTION 9 T10N R8E

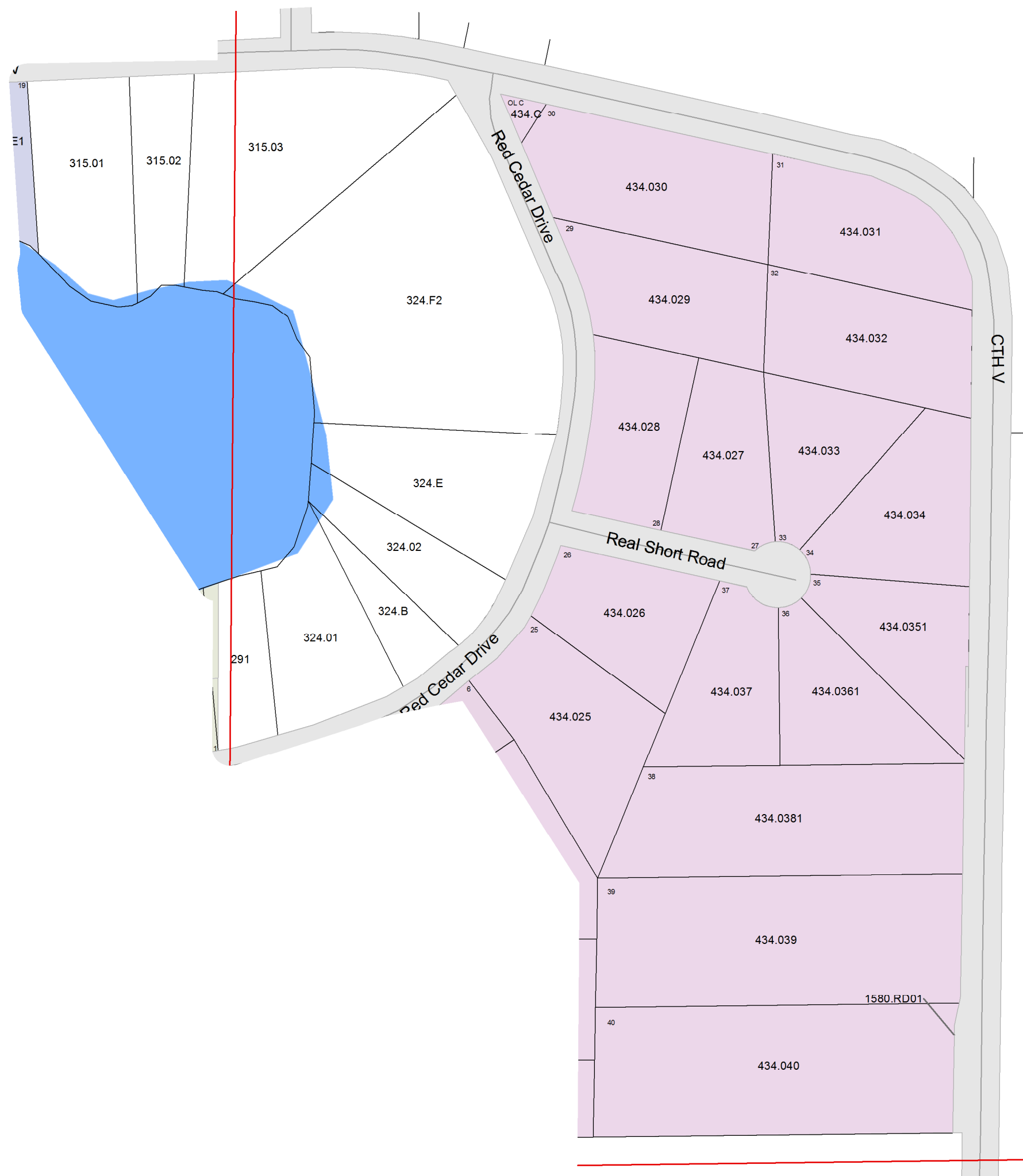
1 inch = 200 feet 1:2,400



5	4	3	2	1
8	9	10	11	12
17	16	15	14	13
20	21	22	23	24
29	28	27	26	25
32	33	34	35	36

SEE SECTION 08 TOWN OF LODI

SEE SECTION 08, 09, 16, & 17 - DETAIL TOWN OF LODI

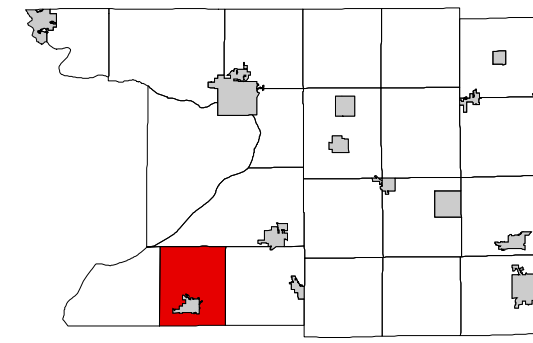


SEE SECTION 09 TOWN OF LODI

SEE SECTION 16 TOWN OF LODI

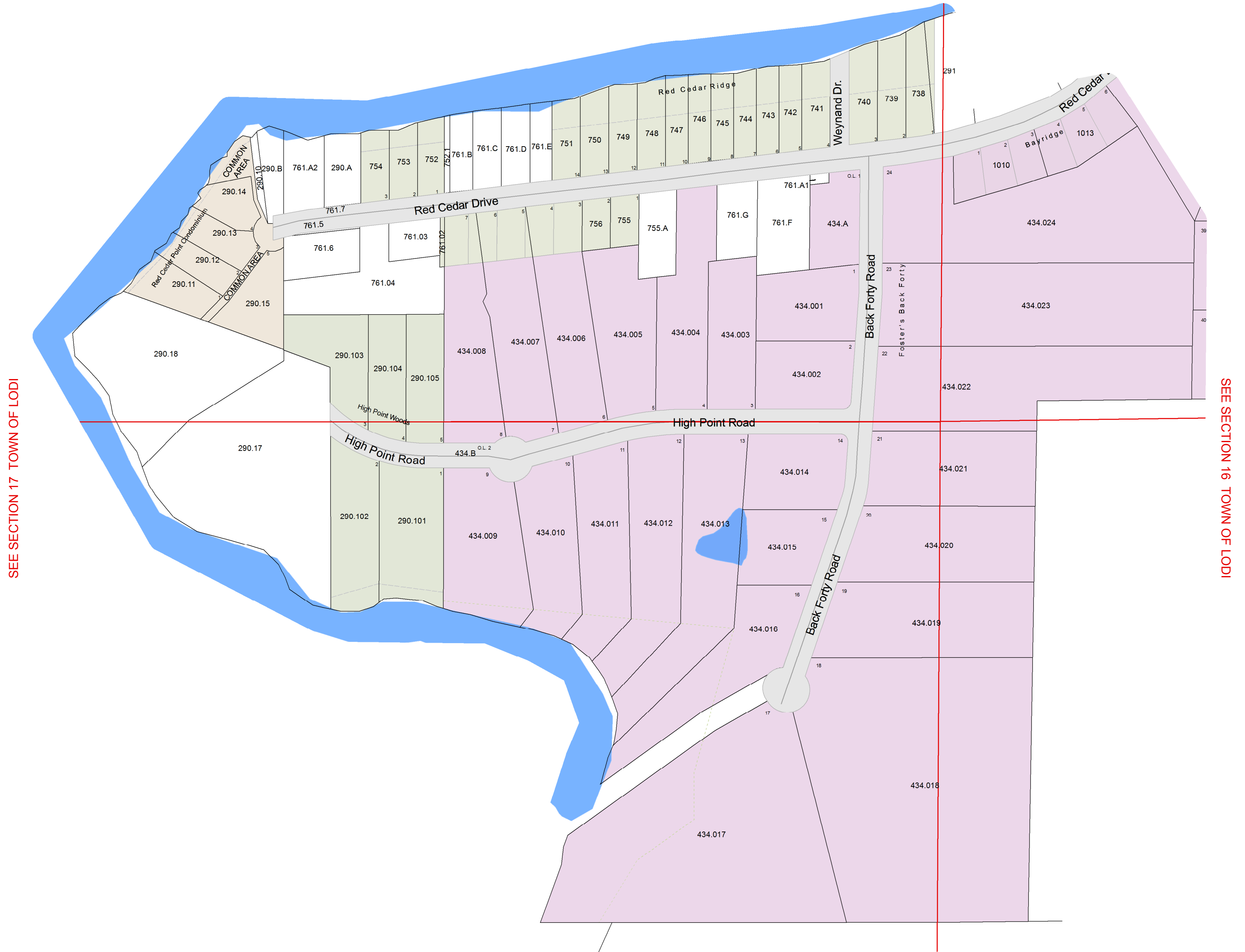
# TOWN OF LODI SECTION 17 T10N R8E

1 inch = 200 feet 1:2,400



5	4	3	2	1
8	9	10	11	12
17	16	15	14	13
20	21	22	23	24
29	28	27	26	25
32	33	34	35	36

SEE SECTION 08 TOWN OF LODI



SEE SECTION 17 TOWN OF LODI

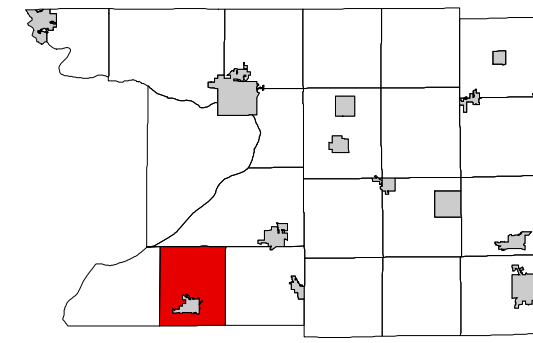
SEE SECTION 16 TOWN OF LODI

SEE SECTION 17 TOWN OF LODI

# TOWN OF LODI

## SECTION 9 T10N R8E

1 inch = 400 feet 1:4,800

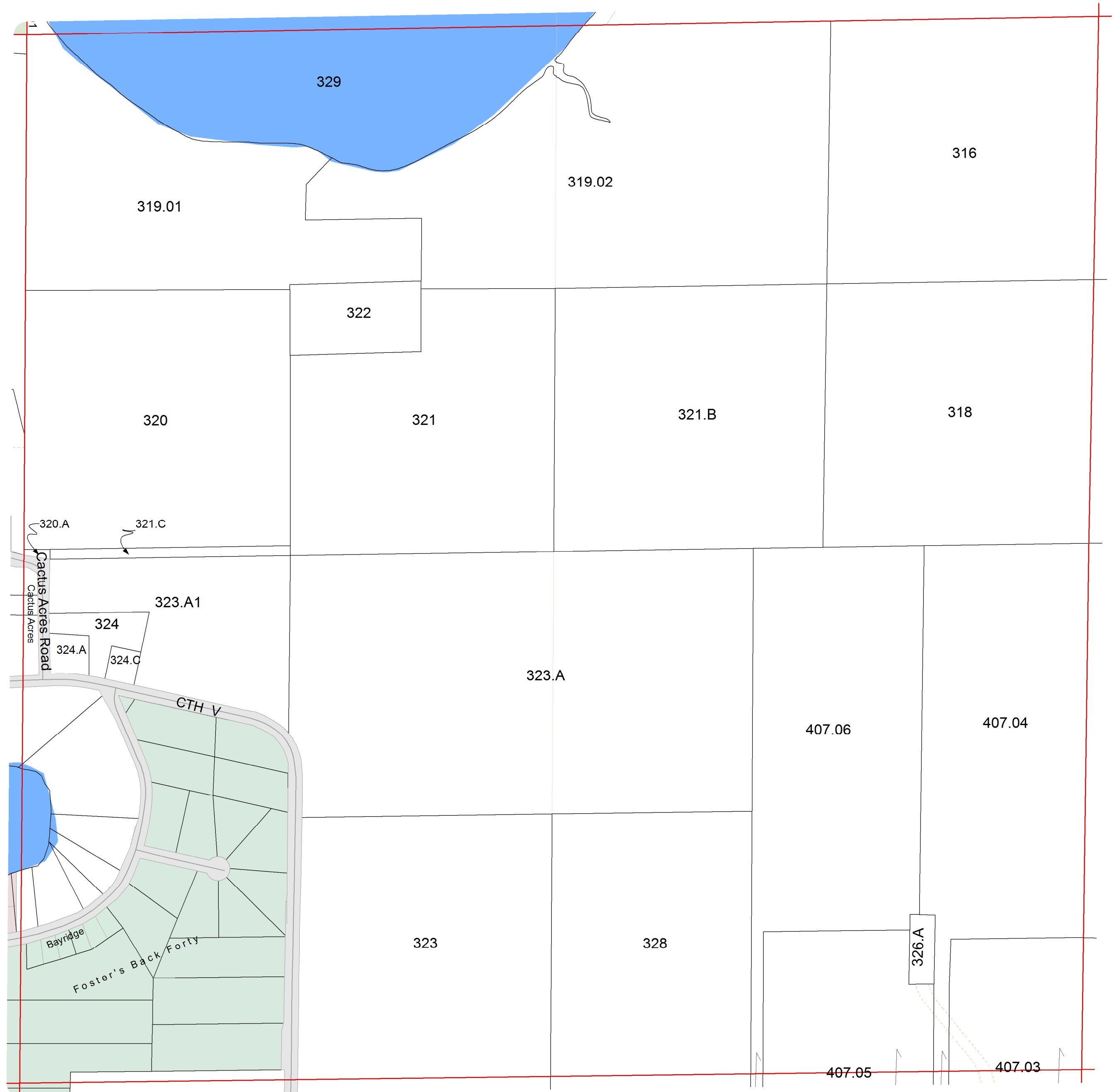


5	4	3	2	1
8	9	10	11	12
17	16	15	14	13
20	21	22	23	24
29	28	27	26	25
32	33	34	35	36

SEE SECTION 04 TOWN OF LODI

SEE SECTION 08 TOWN OF LODI

SEE SECTION 10 TOWN OF LODI

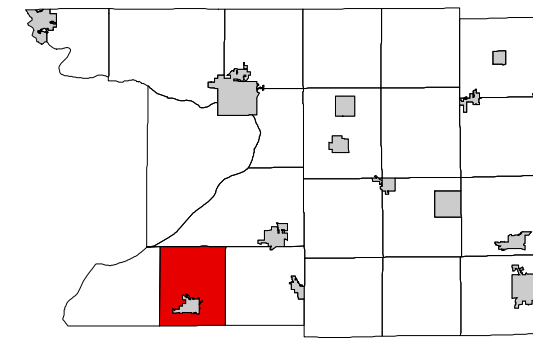


SEE SECTION 16 TOWN OF LODI

# TOWN OF LODI

## SECTION 10 T10N R8E

1 inch = 400 feet 1:4,800



5	4	3	2	1
8	9	10	11	12
17	16	15	14	13
20	21	22	23	24
29	28	27	26	25
32	33	34	35	36

SEE SECTION 03 TOWN OF LODI

SEE SECTION 09 TOWN OF LODI

SEE SECTION 11 TOWN OF LODI

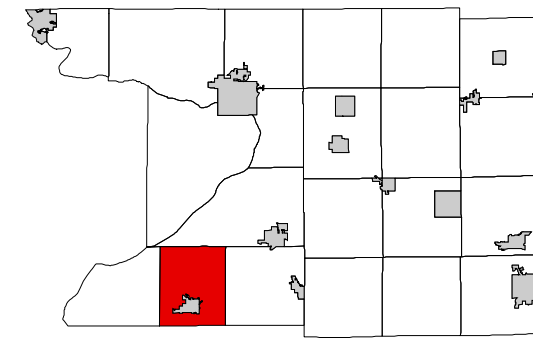


SEE SECTION 15 TOWN OF LODI

# TOWN OF LODI

## SECTION 11 T10N R8E

1 inch = 400 feet 1:4,800



5	4	3	2	1
8	9	10	11	12
17	16	15	14	13
20	21	22	23	24
29	28	27	26	25
32	33	34	35	36

SEE SECTION 02 TOWN OF LODI



SEE SECTION 10 TOWN OF LODI

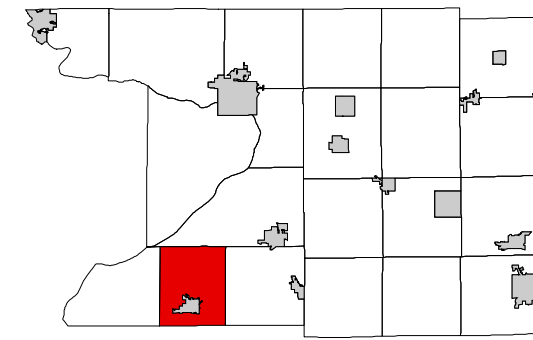
SEE SECTION 12 TOWN OF LODI

SEE SECTION 14 TOWN OF LODI

# TOWN OF LODI

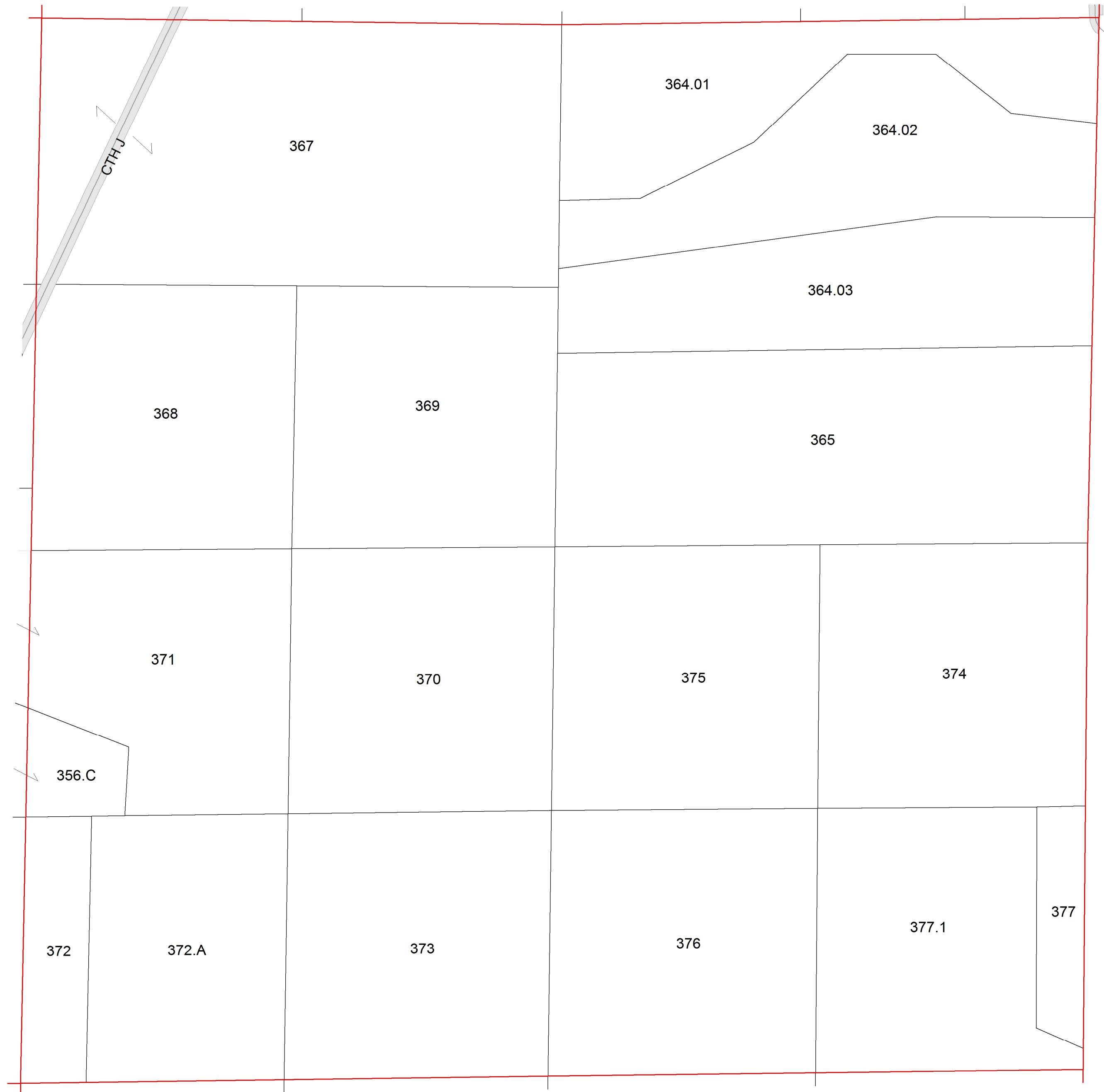
## SECTION 12 T10N R8E

1 inch = 400 feet 1:4,800



5	4	3	2	1
8	9	10	11	12
17	16	15	14	13
20	21	22	23	24
29	28	27	26	25
32	33	34	35	36

SEE SECTION 01 TOWN OF LODI



SEE SECTION 11 TOWN OF LODI

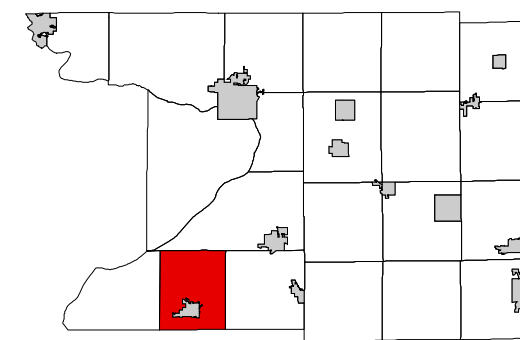
SEE SECTION 07 TOWN OF ARLINGTON

SEE SECTION 13 TOWN OF LODI

# TOWN OF LODI

## SECTION 13 T10N R8E

1 inch = 400 feet 1:4,800



5	4	3	2	1
8	9	10	11	12
17	16	15	14	13
20	21	22	23	24
29	28	27	26	25
32	33	34	35	36

SEE SECTION 12 TOWN OF LODI



SEE SECTION 14 TOWN OF LODI

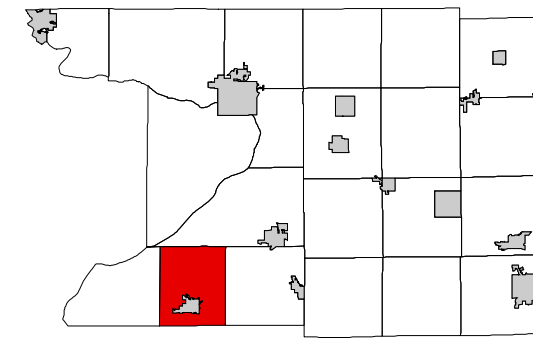
SEE SECTION 18 TOWN OF ARLINGTON

SEE SECTION 24 TOWN OF LODI

# TOWN OF LODI

## SECTION 14 T10N R8E

1 inch = 400 feet 1:4,800



5	4	3	2	1
8	9	10	11	12
17	16	15	14	13
20	21	22	23	24
29	28	27	26	25
32	33	34	35	36

SEE SECTION 11 TOWN OF LODI



SEE SECTION 15 TOWN OF LODI

SEE SECTION 13 TOWN OF LODI

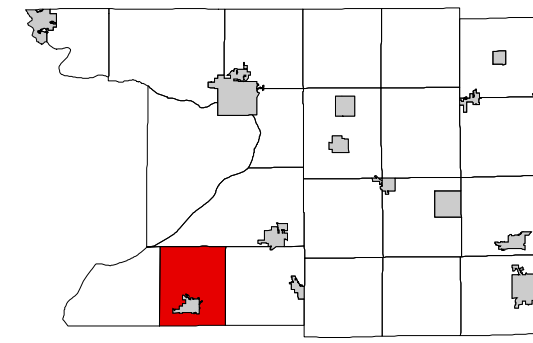
SEE SECTION 23 TOWN OF LODI



# TOWN OF LODI

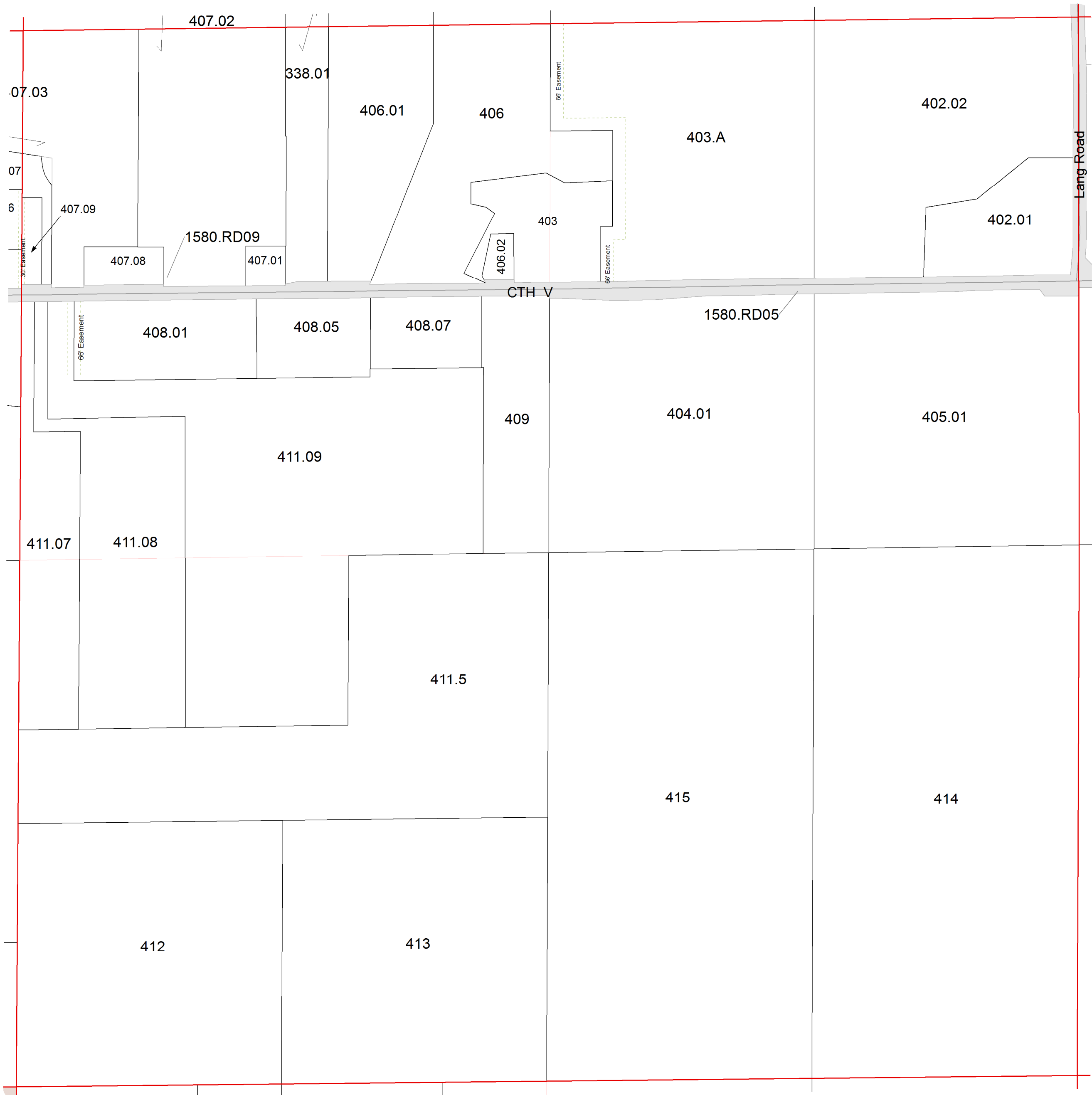
## SECTION 15 T10N R8E

1 inch = 400 feet 1:4,800



5	4	3	2	1
8	9	10	11	12
17	16	15	14	13
20	21	22	23	24
29	28	27	26	25
32	33	34	35	36

SEE SECTION 10 TOWN OF LODI



SEE SECTION 16 TOWN OF LODI

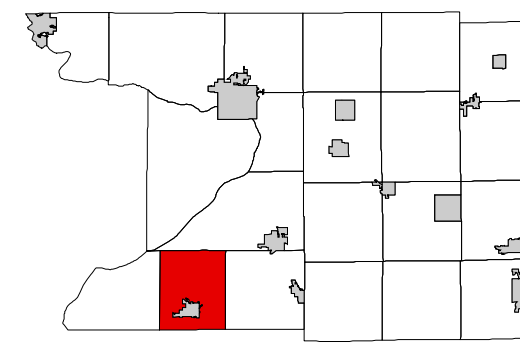
SEE SECTION 14 TOWN OF LODI

SEE SECTION 22 TOWN OF LODI

# TOWN OF LODI

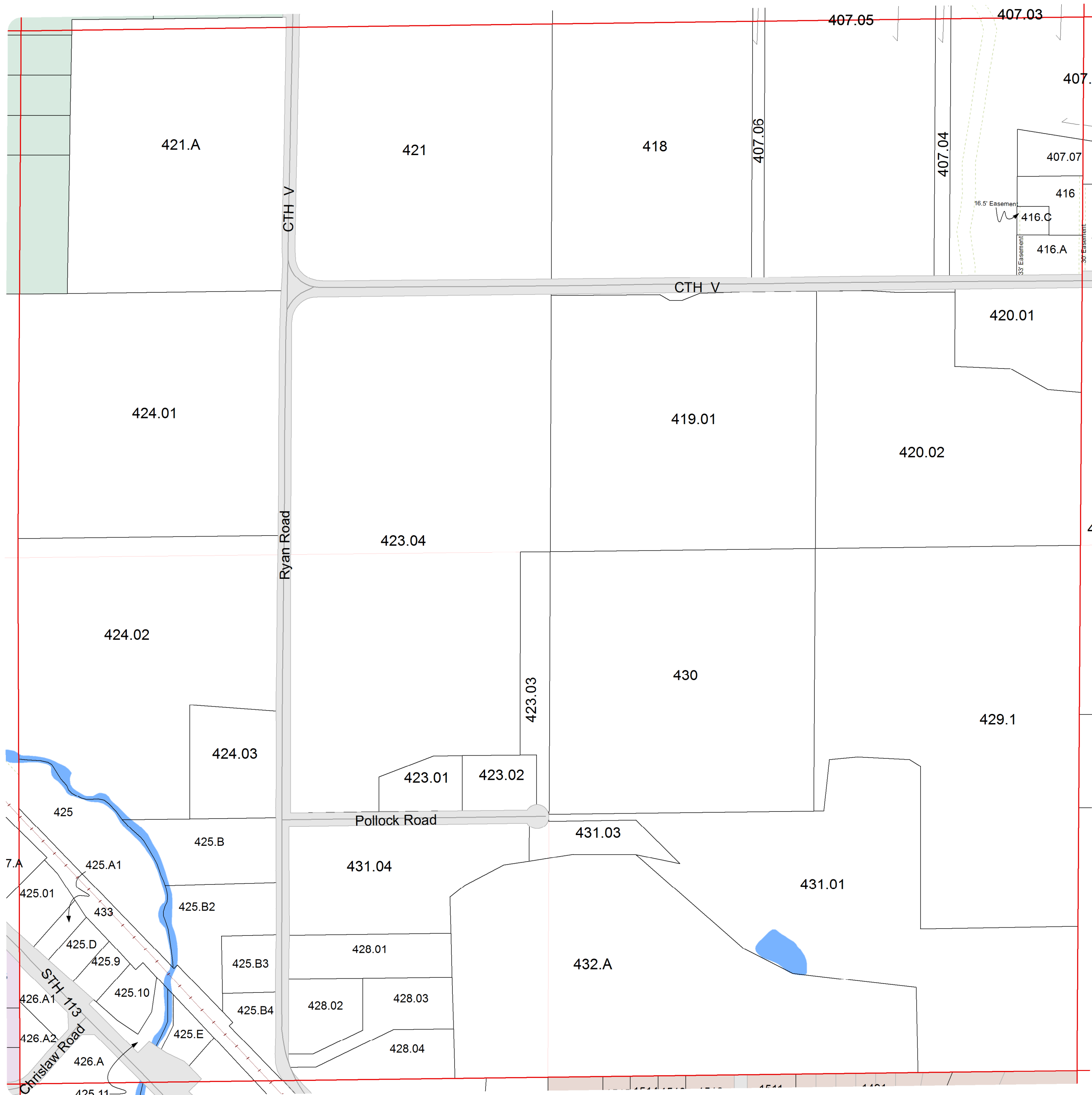
## SECTION 16 T10N R8E

1 inch = 400 feet 1:4,800



5	4	3	2	1
8	9	10	11	12
17	16	15	14	13
20	21	22	23	24
29	28	27	26	25
32	33	34	35	36

SEE SECTION 09 TOWN OF LODI



SEE SECTION 17 TOWN OF LODI

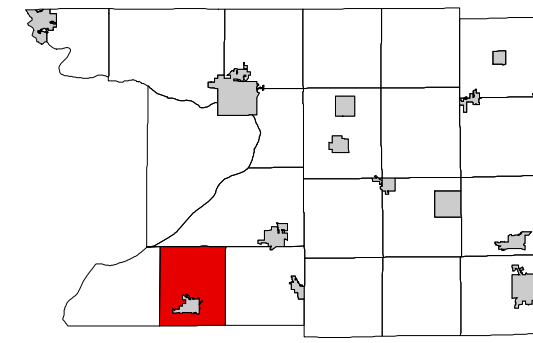
SEE SECTION 15 TOWN OF LODI

SEE SECTION 21 TOWN OF LODI

# TOWN OF LODI

## SECTION 17 T10N R8E

1 inch = 400 feet 1:4,800

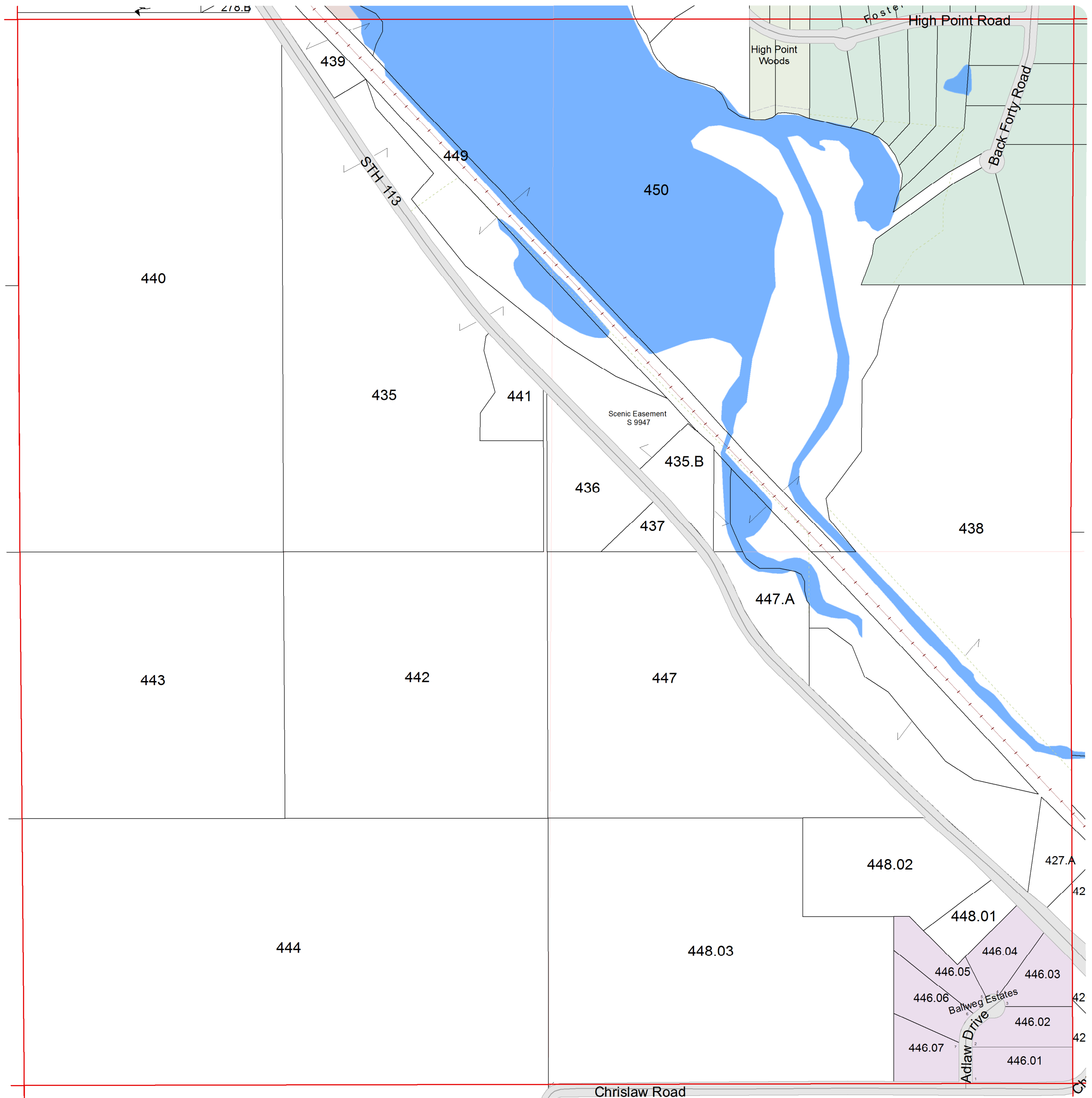


5	4	3	2	1
8	9	10	11	12
17	16	15	14	13
20	21	22	23	24
29	28	27	26	25
32	33	34	35	36

SEE SECTION 08 TOWN OF LODI

SEE SECTION 18 TOWN OF WEST POINT

SEE SECTION 16 TOWN OF LODI

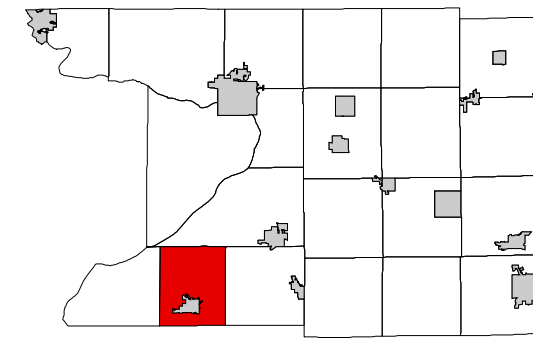


SEE SECTION 20 TOWN OF LODI

# TOWN OF LODI

## SECTION 20 T10N R8E

1 inch = 400 feet 1:4,800



5	4	3	2	1
8	9	10	11	12
17	16	15	14	13
20	21	22	23	24
29	28	27	26	25
32	33	34	35	36

SEE SECTION 17 TOWN OF LODI

SEE SECTION 19 TOWN OF WEST POINT

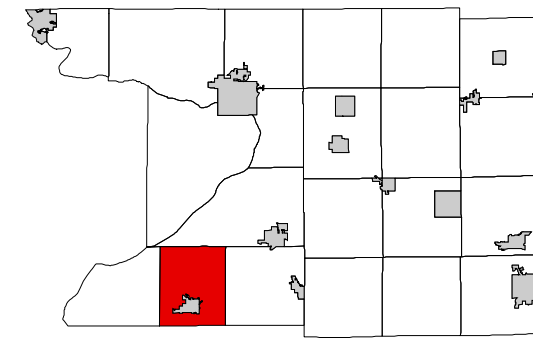
SEE SECTION 21 TOWN OF LODI



SEE SECTION 29 TOWN OF LODI

# TOWN OF LODI SECTION 21 T10N R8E

1 inch = 400 feet 1:4,800

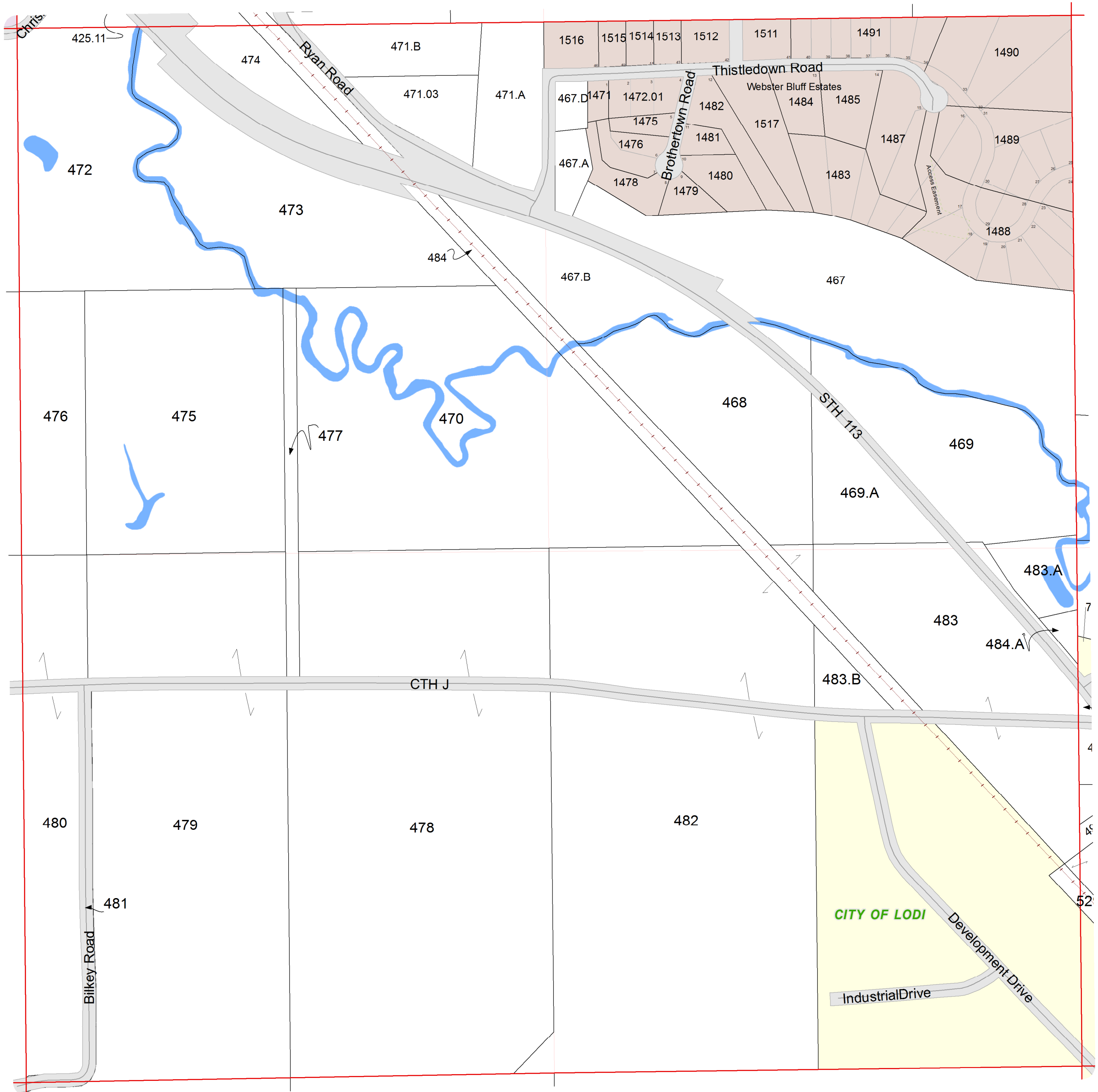


5	4	3	2	1
8	9	10	11	12
17	16	15	14	13
20	21	22	23	24
29	28	27	26	25
32	33	34	35	36

SEE SECTION 16 TOWN OF LODI

SEE SECTION 20 TOWN OF LODI

SEE SECTION 22 TOWN OF LODI

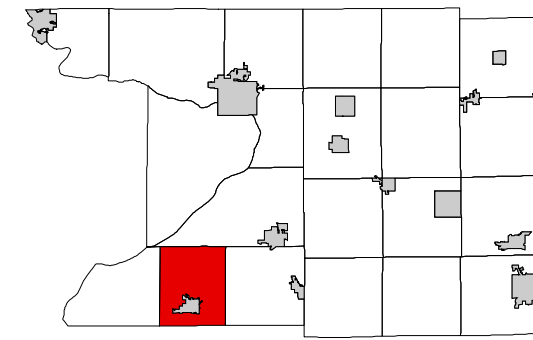


SEE SECTION 28 TOWN OF LODI

# TOWN OF LODI

## SECTION 22 T10N R8E

1 inch = 400 feet 1:4,800

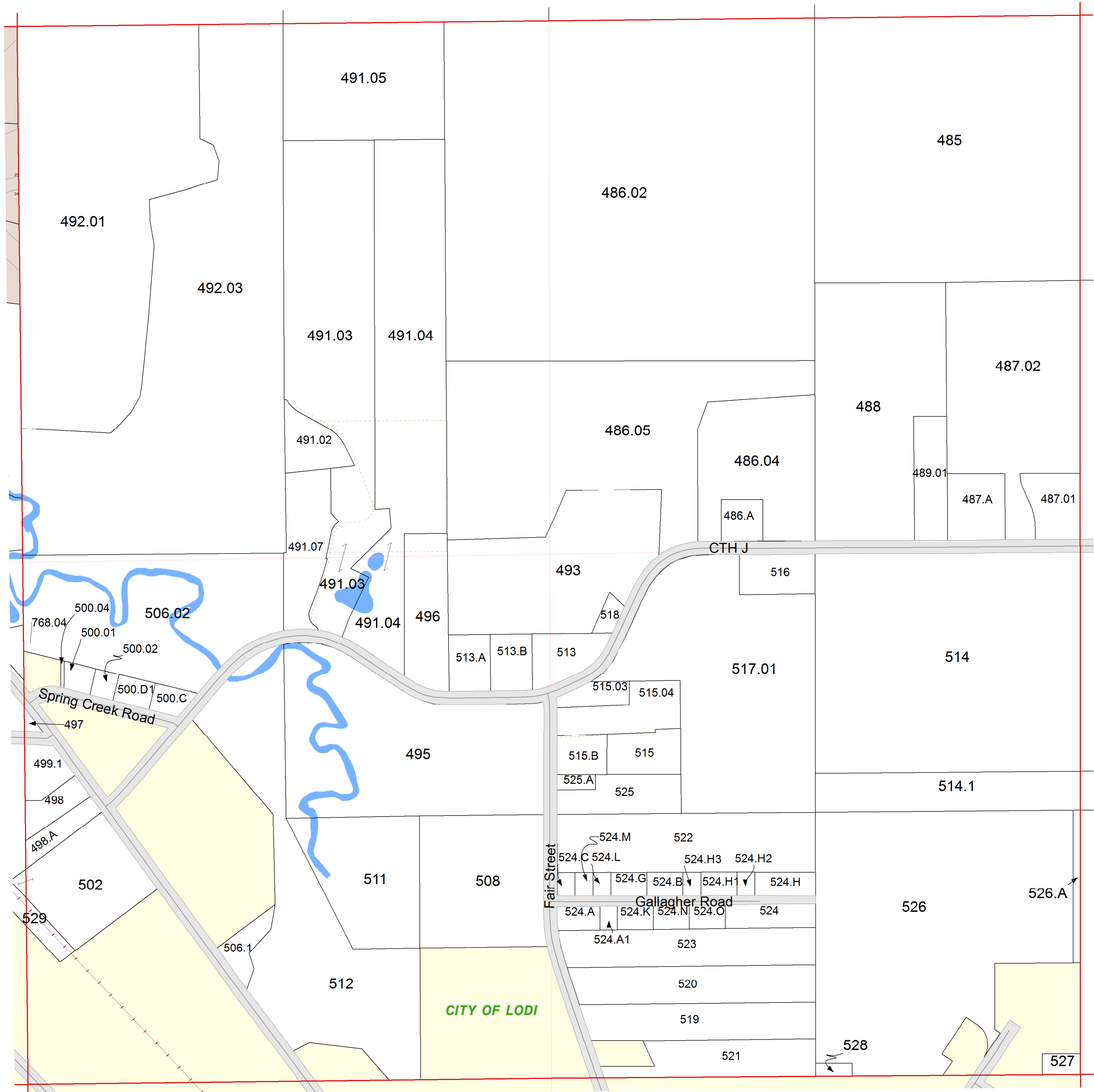


5	4	3	2	1
8	9	10	11	12
17	16	15	14	13
20	21	22	23	24
29	28	27	26	25
32	33	34	35	36

SEE SECTION 15 TOWN OF LODI

SEE SECTION 21 TOWN OF LODI

SEE SECTION 23 TOWN OF LODI

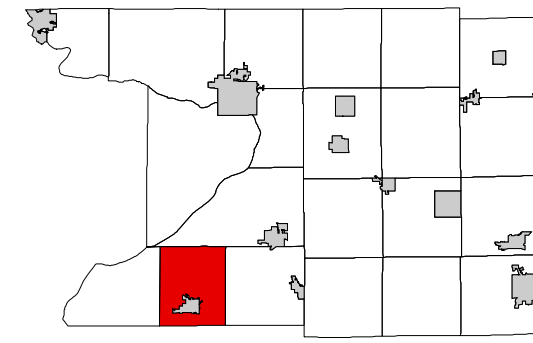


SEE CITY OF LODI

# TOWN OF LODI

## SECTION 23 T10N R8E

1 inch = 400 feet 1:4,800

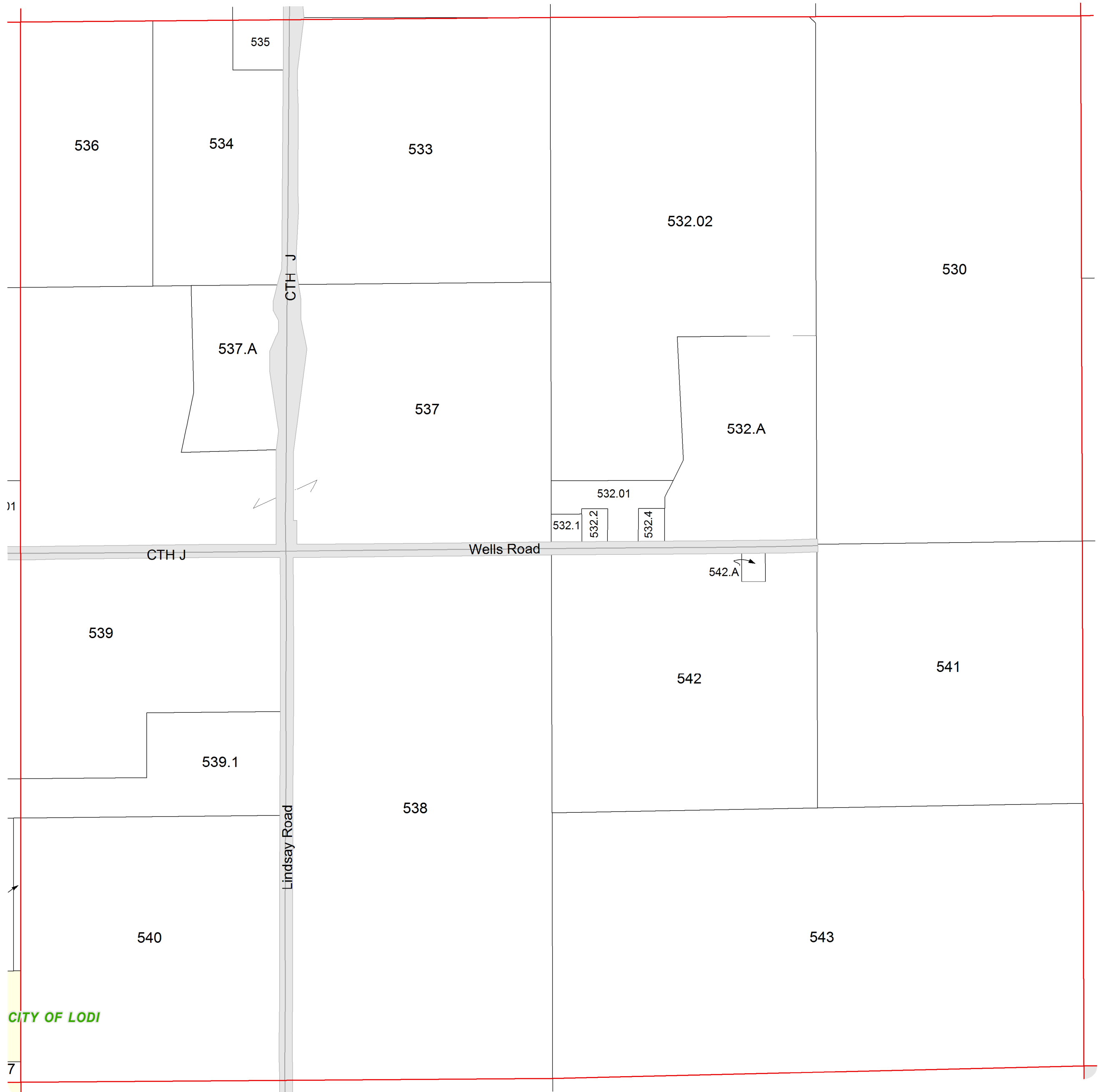


5	4	3	2	1
8	9	10	11	12
17	16	15	14	13
20	21	22	23	24
29	28	27	26	25
32	33	34	35	36

SEE SECTION 14 TOWN OF LODI

SEE SECTION 22 TOWN OF LODI

SEE SECTION 24 TOWN OF LODI

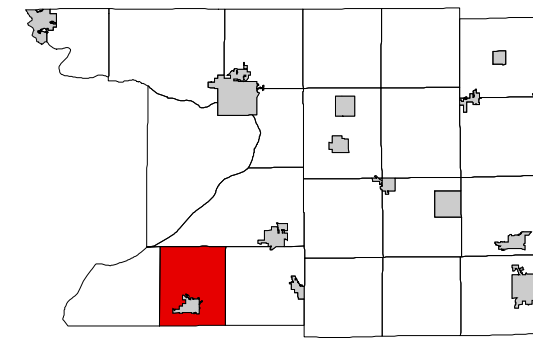


SEE SECTION 26 TOWN OF LODI

# TOWN OF LODI

## SECTION 24 T10N R8E

1 inch = 400 feet 1:4,800



5	4	3	2	1
8	9	10	11	12
17	16	15	14	13
20	21	22	23	24
29	28	27	26	25
32	33	34	35	36

SEE SECTION 13 TOWN OF LODI

SEE SECTION 23 TOWN OF LODI



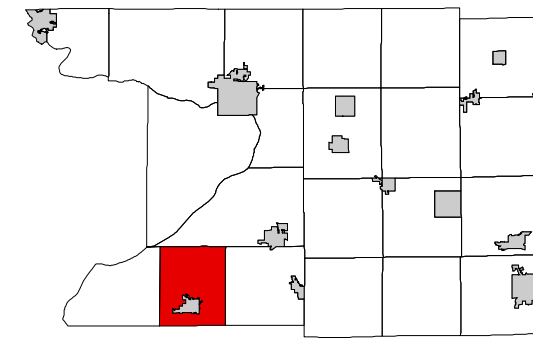
SEE SECTION 19 TOWN OF ARLINGTON

SEE SECTION 25 TOWN OF LODI



# TOWN OF LODI SECTION 25 T10N R8E

1 inch = 400 feet 1:4,800



5	4	3	2	1
8	9	10	11	12
17	16	15	14	13
20	21	22	23	24
29	28	27	26	25
32	33	34	35	36

SEE SECTION 24 TOWN OF LODI



SEE SECTION 26 TOWN OF LODI

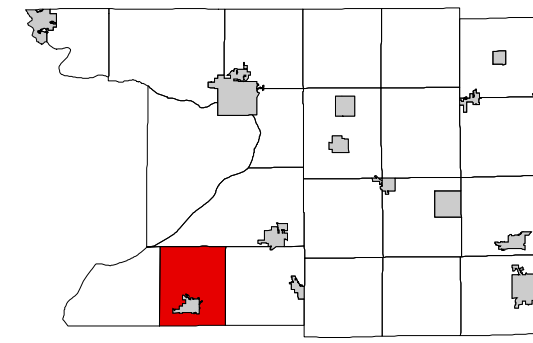
SEE SECTION 30 TOWN OF ARLINGTON

SEE SECTION 36 TOWN OF LODI

# TOWN OF LODI

## SECTION 26 T10N R8E

1 inch = 400 feet 1:4,800



5	4	3	2	1
8	9	10	11	12
17	16	15	14	13
20	21	22	23	24
29	28	27	26	25
32	33	34	35	36

SEE SECTION 23 TOWN OF LODI



SEE CITY OF LODI

SEE SECTION 25 TOWN OF LODI

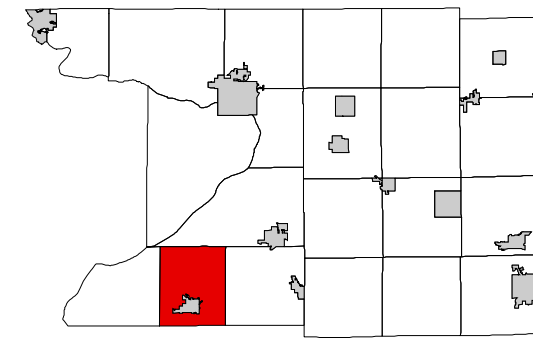
SEE SECTION 35 TOWN OF LODI

# TOWN OF LODI

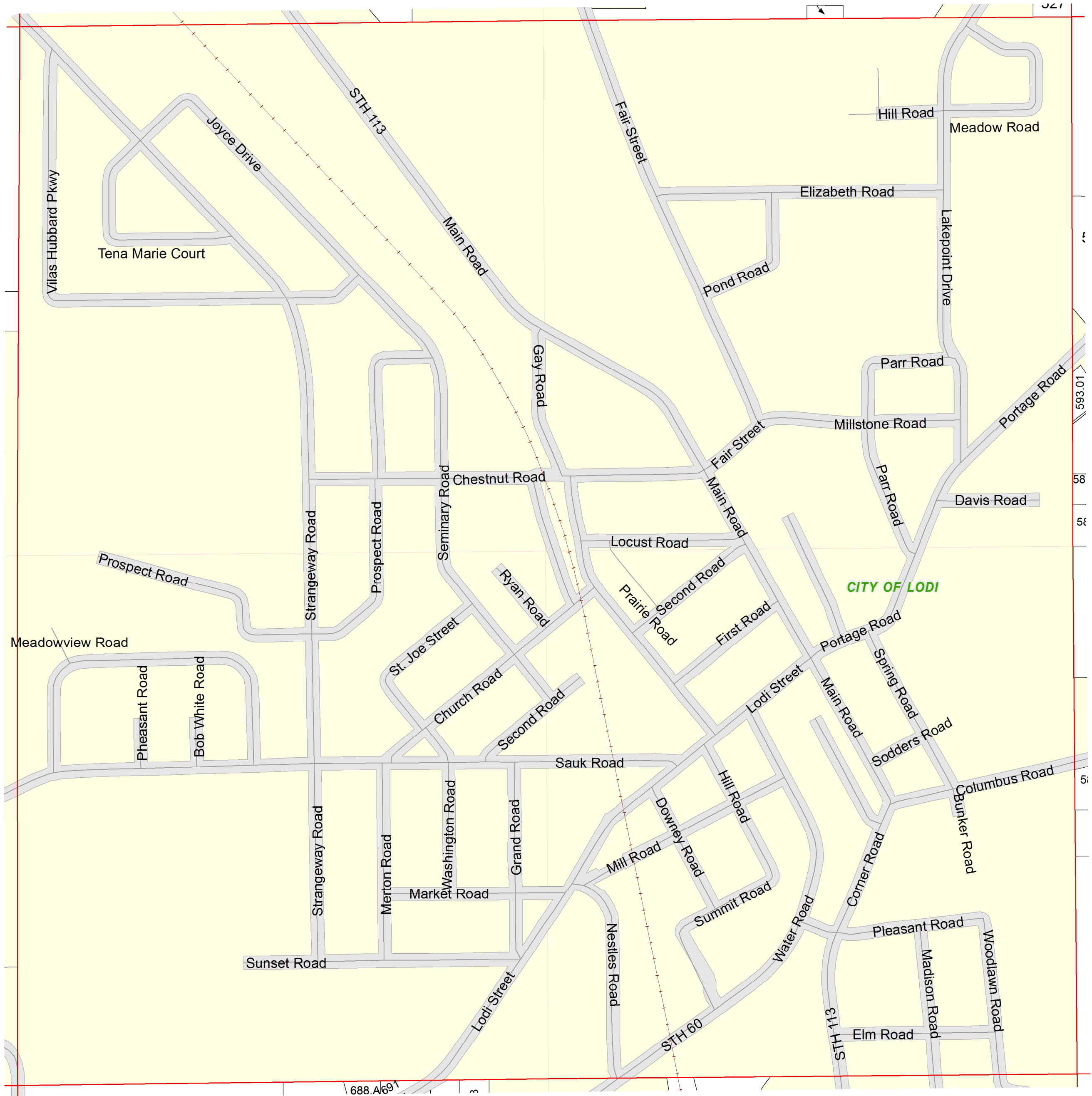
## SECTION 27 T10N R8E

1 inch = 400 feet 1:4,800

SEE CITY OF LODI



5	4	3	2	1
8	9	10	11	12
17	16	15	14	13
20	21	22	23	24
29	28	27	26	25
32	33	34	35	36



SEE CITY OF LODI

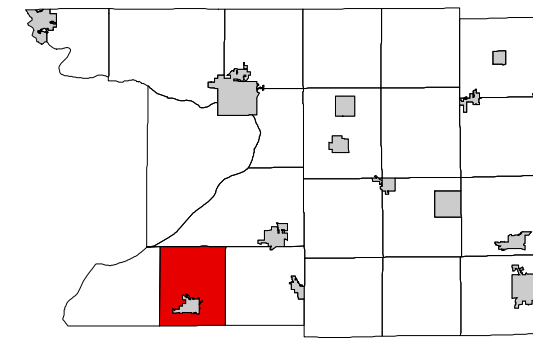
SEE SECTION 26 TOWN OF LODI

SEE CITY OF LODI

# TOWN OF LODI

## SECTION 28 T10N R8E

1 inch = 400 feet 1:4,800

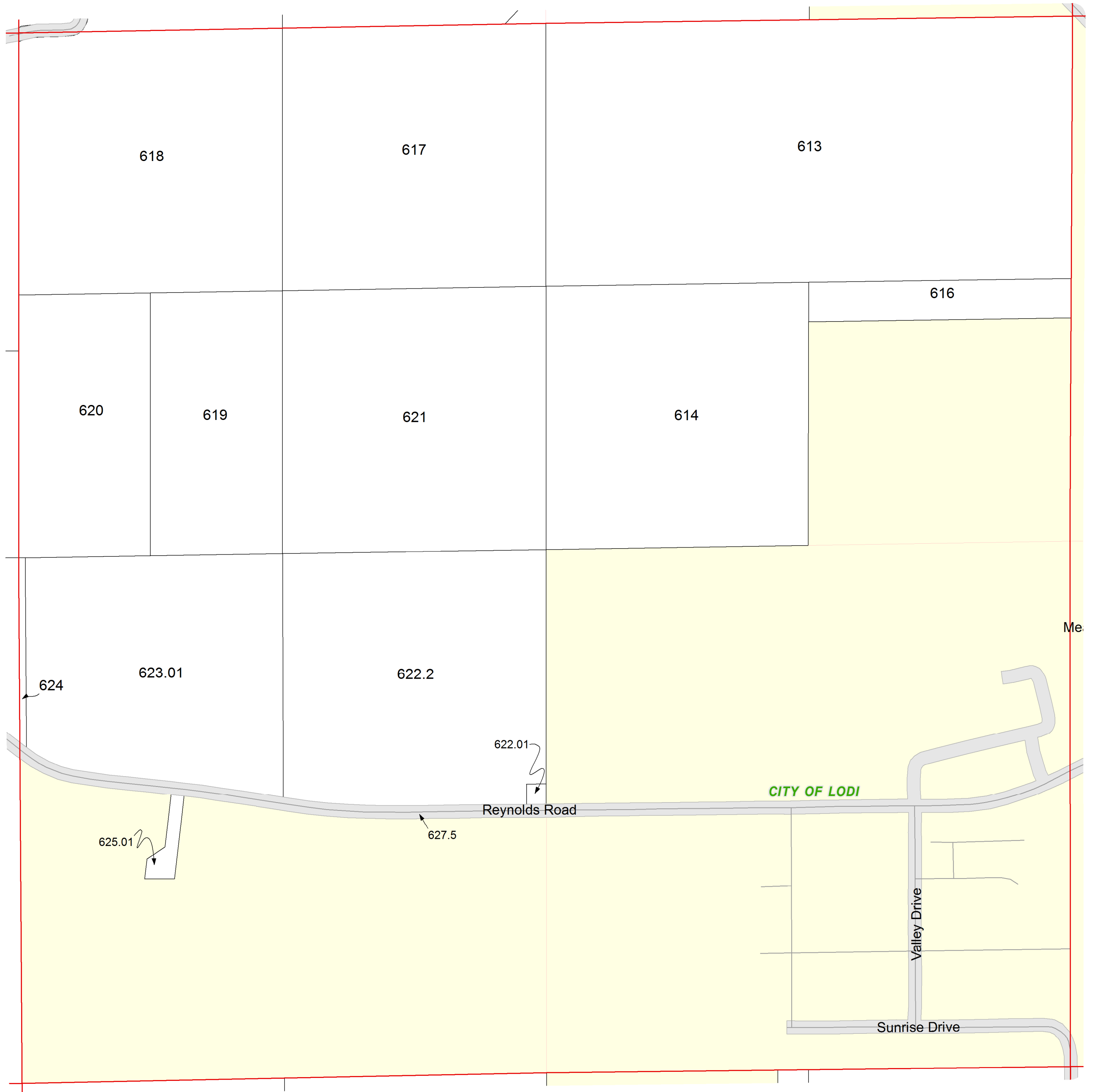


5	4	3	2	1
8	9	10	11	12
17	16	15	14	13
20	21	22	23	24
29	28	27	26	25
32	33	34	35	36

SEE SECTION 21 TOWN OF LODI

SEE SECTION 29 TOWN OF LODI

SEE CITY OF LODI

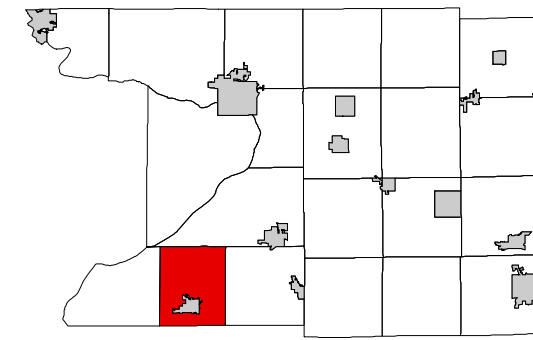


SEE SECTION 33 TOWN OF LODI

# TOWN OF LODI

## SECTION 29 T10N R8E

1 inch = 400 feet 1:4,800



5	4	3	2	1
8	9	10	11	12
17	16	15	14	13
20	21	22	23	24
29	28	27	26	25
32	33	34	35	36

SEE SECTION 20 TOWN OF LODI

SEE SECTION 30 TOWN OF WEST POINT

SEE SECTION 28 TOWN OF LODI

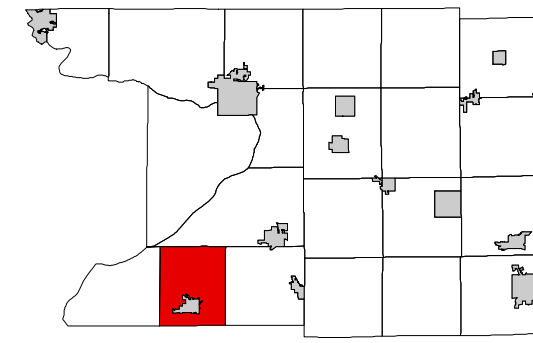


SEE SECTION 32 TOWN OF LODI

# TOWN OF LODI

## SECTION 32 T10N R8E

1 inch = 400 feet 1:4,800



5	4	3	2	1
8	9	10	11	12
17	16	15	14	13
20	21	22	23	24
29	28	27	26	25
32	33	34	35	36

SEE SECTION 29 TOWN OF LODI

SEE SECTION 31 TOWN OF WEST POINT

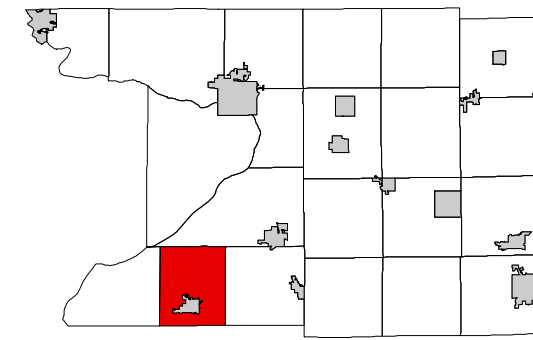
SEE SECTION 33 TOWN OF LODI



SEE DANE COUNTY

# TOWN OF LODI SECTION 33 T10N R8E

1 inch = 400 feet 1:4,800



5	4	3	2	1
8	9	10	11	12
17	16	15	14	13
20	21	22	23	24
29	28	27	26	25
32	33	34	35	36

SEE CITY OF LODI

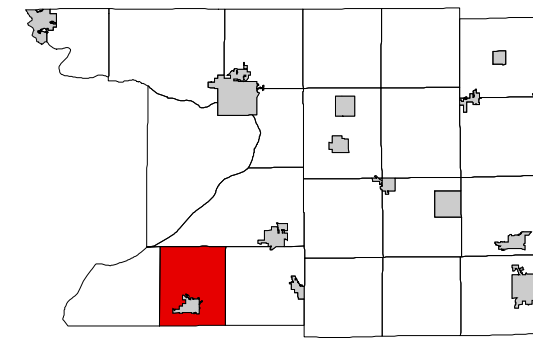


SEE DANE COUNTY

# TOWN OF LODI

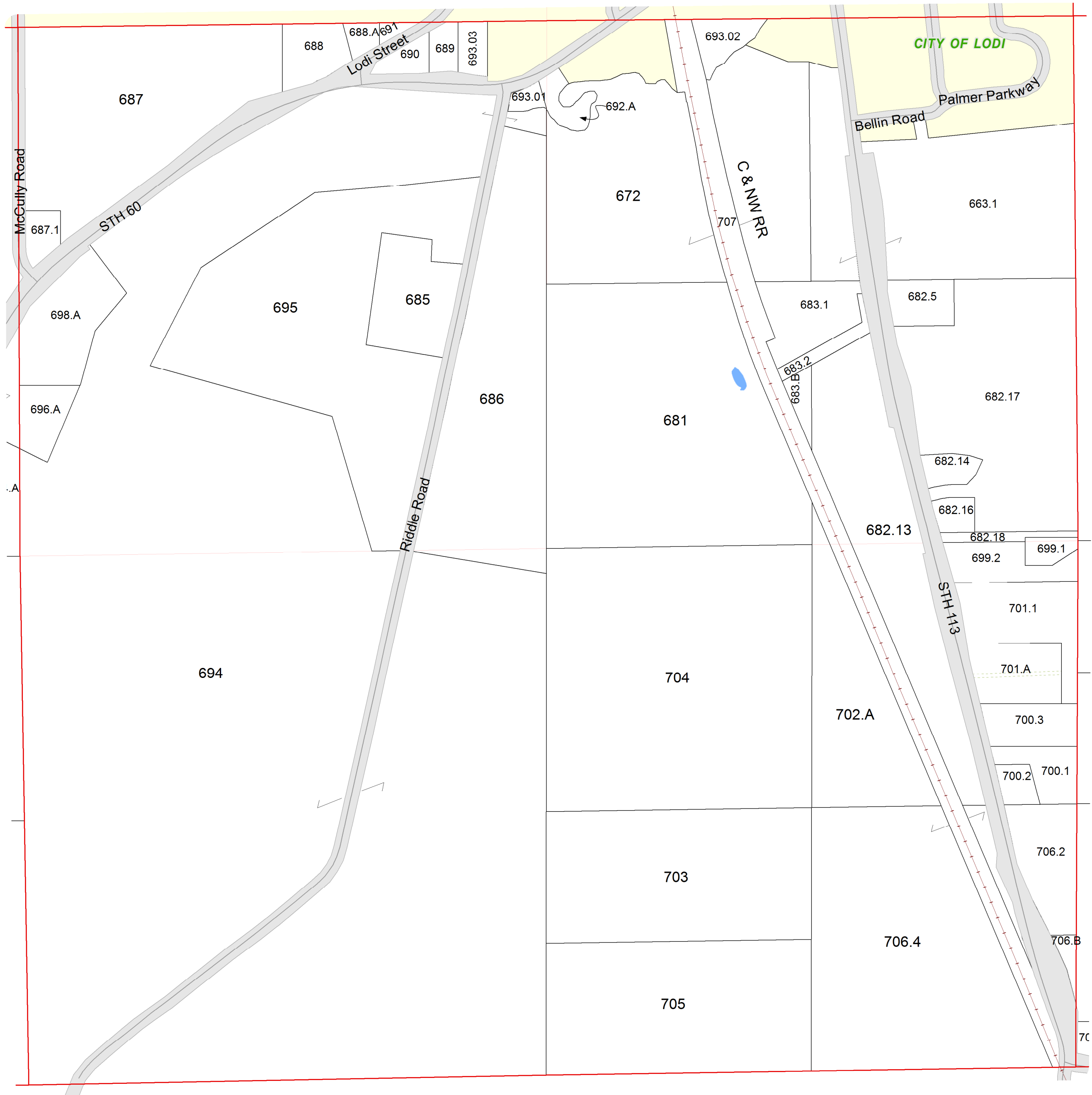
## SECTION 34 T10N R8E

1 inch = 400 feet 1:4,800



5	4	3	2	1
8	9	10	11	12
17	16	15	14	13
20	21	22	23	24
29	28	27	26	25
32	33	34	35	36

SEE CITY OF LODI



SEE SECTION 33 TOWN OF LODI

SEE SECTION 35 TOWN OF LODI

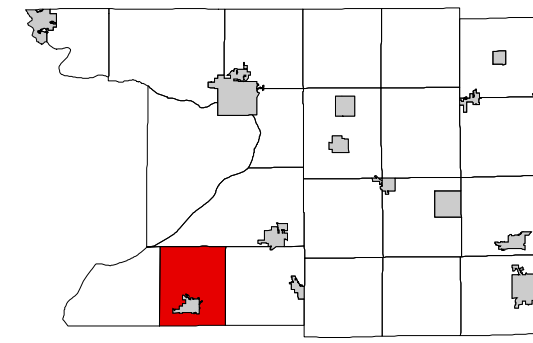
SEE DANE COUNTY



# TOWN OF LODI

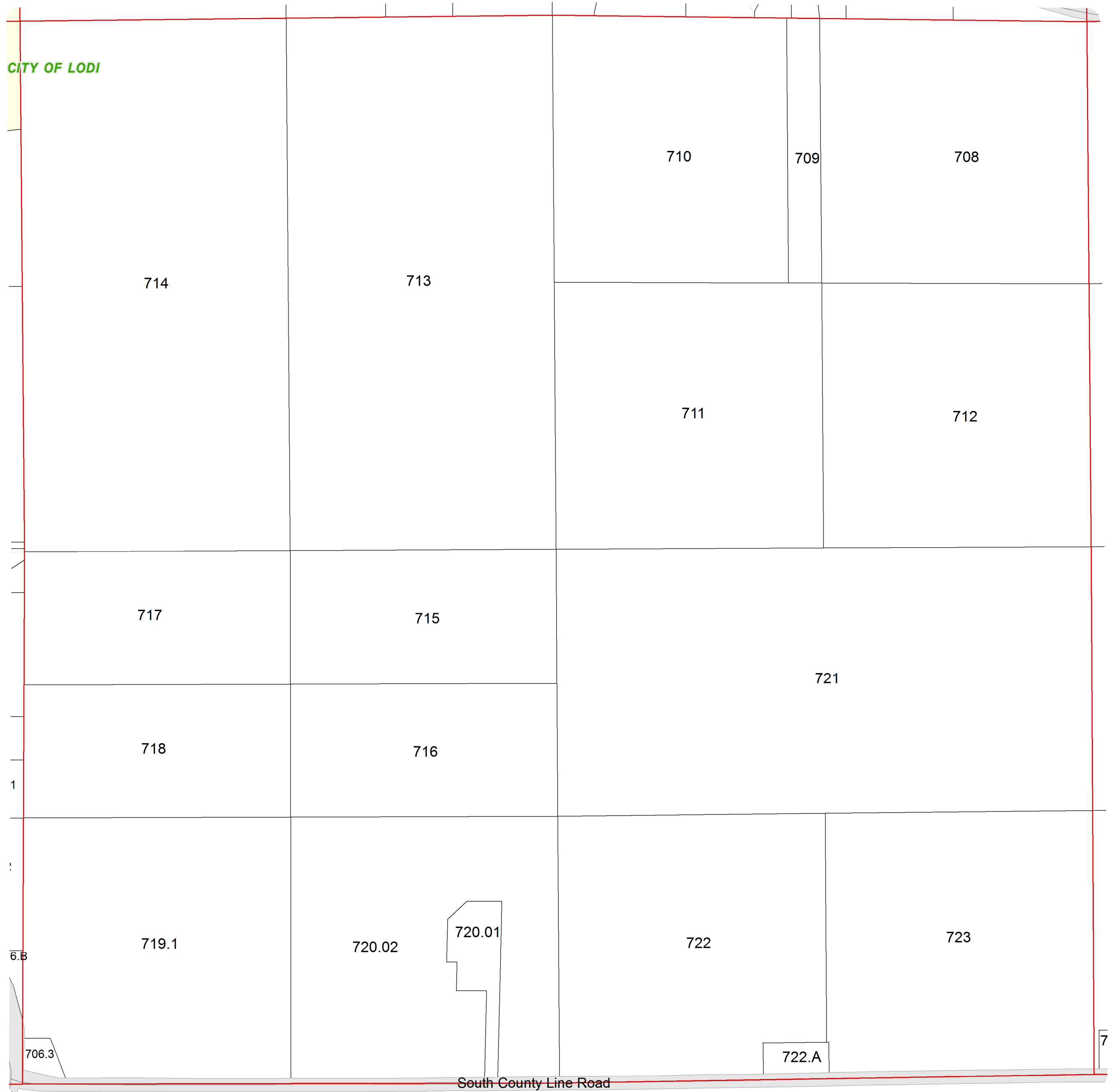
## SECTION 35 T10N R8E

1 inch = 400 feet 1:4,800



5	4	3	2	1
8	9	10	11	12
17	16	15	14	13
20	21	22	23	24
29	28	27	26	25
32	33	34	35	36

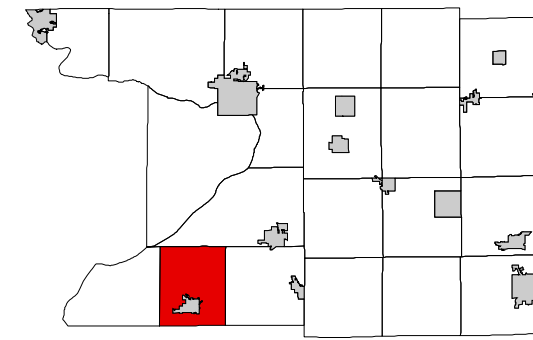
SEE SECTION 26 TOWN OF LODI



SEE DANE COUNTY

# TOWN OF LODI SECTION 36 T10N R8E

1 inch = 400 feet 1:4,800



5	4	3	2	1
8	9	10	11	12
17	16	15	14	13
20	21	22	23	24
29	28	27	26	25
32	33	34	35	36

SEE SECTION 25 TOWN OF LODI

SEE SECTION 35 TOWN OF LODI

SEE SECTION 31 TOWN OF ARLINGTON



SEE DANE COUNTY